

DAVID Y. IGE  
GOVERNOR OF HAWAII



**STATE OF HAWAII  
DEPARTMENT OF LAND AND NATURAL RESOURCES**

POST OFFICE BOX 621  
HONOLULU, HAWAII 96809

**Testimony of  
SUZANNE D. CASE  
Chairperson**

**Before the House Committee on  
WATER & LAND**

**Tuesday, March 23, 2021  
8:30 AM**

**State Capitol, Via Videoconference, Conference Room 430**

**In consideration of  
HOUSE CONCURRENT RESOLUTION 103  
AUTHORIZING THE ISSUANCE OF A PERPETUAL, NON-EXCLUSIVE EASEMENT  
COVERING PORTIONS OF SUBMERGED LANDS AT MAUNALUA, OAHU,  
HAWAII, FOR THE CONSTRUCTION AND MAINTENANCE OF A ROCK GROIN TO  
SLOW THE RATE OF SEDIMENT DEPOSITION IN THE ENTRANCE CHANNEL OF  
THE HAWAII KAI MARINA**

House Concurrent Resolution 103 requests the authorization to issue a perpetual, non-exclusive easement for a portion of state submerged lands, 7,852 square feet, more or less, identified by tax map key: (1) 3-9-002:seaward of Kalaniana'ole Highway near the bridge, at Maunalua, Oahu for the use, repair, and maintenance of a rock rubble groin to be constructed thereon, pursuant to Section 171-53, Hawaii Revised Statutes (HRS). **The Department of Land and Natural Resources (Department) supports this concurrent resolution.**

The requested area will be used to build a rock rubble groin on State lands and will serve the purpose of replacing the existing deteriorating 150-foot long, sandbag groin. The grantee (Hawaii Kai Marina Community Association) currently has a perpetual, non-exclusive easement issued in 2004 for maintenance of the Hawaii Kai Marina channel entrance at the Kalaniana'ole Highway bridge and the sandbag groin. The existing easement area is divided into Easement "A" and Easement "B", 21,768 and 29,120 square feet, respectively. The grantee paid the fair market value of the easement, in the amount of \$71,000, in 2004 as consideration for the use of public lands as determined by an independent appraisal.

In March 2016, the grantee started working with the Department's Office of Conservation and Coastal Lands (OCCL) to address the deteriorating sandbag structure located within Easement B. The sandbag structure was originally constructed to slow the longshore transport rate of sand along Portlock Beach and reduce the rate of sediment accumulation in the channel entrance. However, due to the rising cost of maintenance, repair, and replacement of the sandbags and the cost of maintaining and dredging the channel entrance a more permanent solution was sought. The rock

**SUZANNE D. CASE**  
CHAIRPERSON  
BOARD OF LAND AND NATURAL RESOURCES  
COMMISSION ON WATER RESOURCE MANAGEMENT

**ROBERT K. MASUDA**  
FIRST DEPUTY

**M. KALEO MANUEL**  
DEPUTY DIRECTOR - WATER

AQUATIC RESOURCES  
BOATING AND OCEAN RECREATION  
BUREAU OF CONVEYANCES  
COMMISSION ON WATER RESOURCE MANAGEMENT  
CONSERVATION AND COASTAL LANDS  
CONSERVATION AND RESOURCES ENFORCEMENT  
ENGINEERING  
FORESTRY AND WILDLIFE  
HISTORIC PRESERVATION  
KAHOOLAWE ISLAND RESERVE COMMISSION  
LAND  
STATE PARKS

rubble groin will eliminate the need for maintaining sandbags. OCCL notes that the rock rubble groin will reduce the rate of sediment loss from Portlock Beach into the channel entrance, thereby reducing the number and frequency of dredging activities which can stress the environment.

Also, although not a condition of the Conservation District Use Permit (CDUP), the grantee is proposing to use the accumulated sand that collects against the up-drift side of the rock rubble groin for beach nourishment (sand back-passing approximately every 4 years) at the east end of Portlock Beach. OCCL pointed out that sand back-passing would prevent excess accumulated sand from being deposited into the marina channel, and it would be an efficient and sustainable strategy to maintain the limited sand resource at Portlock Beach. The larger rock rubble groin will require an additional 7,852 square feet, more or less, beyond that of the existing easement area. At its meeting on August 30, 2018, under agenda item K-2, the Board of Land and Natural Resources (Board) unanimously approved the OCCL's CDUP OA-3820 for the Hawaii Kai Marina entrance groin replacement project and there was no public opposition.

Subsequently, at its meeting on June 12, 2020, under agenda item D-7, the Board unanimously approved amending the existing easement by increasing the area to the requested 7,852 square feet, more or less, and there was no public opposition.


The grantee is working with the Department to resolve the proposed improvements through a disposition. As required by Section 171-53, HRS, the Board may lease submerged lands "with the prior approval of the Governor and the prior authorization of the Legislature by concurrent resolution".

The grantee is required by law to pay fair market value for the easement, which the State's independent appraiser determined to be \$400,000. Recently, grantee rejected the appraised value. There is a procedure specified in Section 171-17, HRS, to address disputes of fair market value and the Department will request the grantee to adhere to that process. Accordingly, no consideration has been paid for the easement to date.

Thank you for the opportunity to comment on this measure.

## TESTIMONY FOR LEGISLATURE

I am a member of the Hawaii Kai Marina Community Association. I strongly support the replacement of the temporary sand bag groin at the entrance of the Hawaii Kai Marina with a permanent rock groin.



### **Project Description**

The project includes replacing the existing sandbag groin at the Hawaii Kai Marina Entrance Channel with a permanent rock groin. After groin construction, sand that has accumulated on the Portlock side of the groin will be back-passed to the east end of Portlock Beach and used to restore areas of eroded shoreline.

### **Project Facts**

- The project owner is the Hawaii Kai Marina Community Association
- The project engineering is Sea Engineering, Inc. (Derek Linsley PE, dlinsley@seaengineering.com)
- The project is on State submerged lands
- The existing sandbag groin is 150 feet long and is severely degraded
- The new groin would be 290 feet long and made of basalt armor stones
- After groin construction, 400 cubic yards of sand would be taken from the construction area and moved to the east end of Portlock Beach to help restore eroded shoreline
- Anticipated construction duration is approximately 3 months
- Construction access would be via Maunalua Bay Beach Park
- Dredging of the Entrance Channel is not included in this project

### **Project Timeline**

2013 - Existing sandbag groin installed to reduce the rate of sand accumulation in the Hawaii Kai Marina Entrance Channel

2016 - Design completed for permanent replacement of the sandbag groin

2017 - Final Environmental Assessment published, Finding of No Significant Impact issued

2018 - Conservation District Use Permit issued

2019 - Special Management Area Minor Permit issued

2020 - Department of the Army Permit issued

Spring 2021 - Anticipated construction


2/02/21

Print Name & Signature

Date

## **TESTIMONY FOR LEGISLATURE**

I am a member of the Hawaii Kai Marina Community Association. I strongly support the replacement of the temporary sand bag groin at the entrance of the Hawaii Kai Marina with a permanent rock groin.



### **Project Description**

The project includes replacing the existing sandbag groin at the Hawaii Kai Marina Entrance Channel with a permanent rock groin. After groin construction, sand that has accumulated on the Portlock side of the groin will be back-passed to the east end of Portlock Beach and used to restore areas of eroded shoreline.

### **Project Facts**

- The project owner is the Hawaii Kai Marina Community Association
- The project engineering is Sea Engineering, Inc. (Derek Linsley PE, dlinsley@seaengineering.com)
- The project is on State submerged lands
- The existing sandbag groin is 150 feet long and is severely degraded
- The new groin would be 290 feet long and made of basalt armor stones
- After groin construction, 400 cubic yards of sand would be taken from the construction area and moved to the east end of Portlock Beach to help restore eroded shoreline
- Anticipated construction duration is approximately 3 months
- Construction access would be via Maunalua Bay Beach Park
- Dredging of the Entrance Channel is not included in this project

### **Project Timeline**

2013 - Existing sandbag groin installed to reduce the rate of sand accumulation in the Hawaii Kai Marina Entrance Channel

2016 - Design completed for permanent replacement of the sandbag groin

2017 - Final Environmental Assessment published, Finding of No Significant Impact issued

2018 - Conservation District Use Permit issued

2019 - Special Management Area Minor Permit issued

2020 - Department of the Army Permit issued

Spring 2021 - Anticipated construction

*Robert Moloney Robert Moloney*

Print Name & Signature


*1-27-2020*

Date



## **TESTIMONY FOR LEGISLATURE**

I am a member of the Hawaii Kai Marina Community Association. I strongly support the replacement of the temporary sand bag groin at the entrance of the Hawaii Kai Marina with a permanent rock groin.



### **Project Description**

The project includes replacing the existing sandbag groin at the Hawaii Kai Marina Entrance Channel with a permanent rock groin. After groin construction, sand that has accumulated on the Portlock side of the groin will be back-passed to the east end of Portlock Beach and used to restore areas of eroded shoreline.

### **Project Facts**

- The project owner is the Hawaii Kai Marina Community Association
- The project engineering is Sea Engineering, Inc. (Derek Linsley PE, dlinsley@seaengineering.com)
- The project is on State submerged lands
- The existing sandbag groin is 150 feet long and is severely degraded
- The new groin would be 290 feet long and made of basalt armor stones
- After groin construction, 400 cubic yards of sand would be taken from the construction area and moved to the east end of Portlock Beach to help restore eroded shoreline
- Anticipated construction duration is approximately 3 months
- Construction access would be via Maunalua Bay Beach Park
- Dredging of the Entrance Channel is not included in this project

### **Project Timeline**

2013 - Existing sandbag groin installed to reduce the rate of sand accumulation in the Hawaii Kai Marina Entrance Channel

2016 - Design completed for permanent replacement of the sandbag groin

2017 - Final Environmental Assessment published, Finding of No Significant Impact issued

2018 - Conservation District Use Permit issued

2019 - Special Management Area Minor Permit issued

2020 - Department of the Army Permit issued


Spring 2021 - Anticipated construction

STEVE LUTHELL  
Print Name & Signature

1/26/21  
Date

## TESTIMONY FOR LEGISLATURE

I am a member of the Hawaii Kai Marina Community Association. I strongly support the replacement of the temporary sand bag groin at the entrance of the Hawaii Kai Marina with a permanent rock groin.



### **Project Description**

The project includes replacing the existing sandbag groin at the Hawaii Kai Marina Entrance Channel with a permanent rock groin. After groin construction, sand that has accumulated on the Portlock side of the groin will be back-passed to the east end of Portlock Beach and used to restore areas of eroded shoreline.

### **Project Facts**

- The project owner is the Hawaii Kai Marina Community Association
- The project engineering is Sea Engineering, Inc. (Derek Linsley PE, dlinsley@seaengineering.com)
- The project is on State submerged lands
- The existing sandbag groin is 150 feet long and is severely degraded
- The new groin would be 290 feet long and made of basalt armor stones
- After groin construction, 400 cubic yards of sand would be taken from the construction area and moved to the east end of Portlock Beach to help restore eroded shoreline
- Anticipated construction duration is approximately 3 months
- Construction access would be via Maunalua Bay Beach Park
- Dredging of the Entrance Channel is not included in this project

### **Project Timeline**

2013 - Existing sandbag groin installed to reduce the rate of sand accumulation in the Hawaii Kai Marina Entrance Channel

2016 - Design completed for permanent replacement of the sandbag groin

2017 - Final Environmental Assessment published, Finding of No Significant Impact issued

2018 - Conservation District Use Permit issued

2019 - Special Management Area Minor Permit issued

2020 - Department of the Army Permit issued

Spring 2021 - Anticipated construction

Joseph Mazzullo


1/26/21

Print Name & Signature

Date

## TESTIMONY FOR LEGISLATURE

I am a member of the Hawaii Kai Marina Community Association. I strongly support the replacement of the temporary sand bag groin at the entrance of the Hawaii Kai Marina with a permanent rock groin.



### **Project Description**

The project includes replacing the existing sandbag groin at the Hawaii Kai Marina Entrance Channel with a permanent rock groin. After groin construction, sand that has accumulated on the Portlock side of the groin will be back-passed to the east end of Portlock Beach and used to restore areas of eroded shoreline.

### **Project Facts**

- The project owner is the Hawaii Kai Marina Community Association
- The project engineering is Sea Engineering, Inc. (Derek Linsley PE, dlinsley@seaengineering.com)
- The project is on State submerged lands
- The existing sandbag groin is 150 feet long and is severely degraded
- The new groin would be 290 feet long and made of basalt armor stones
- After groin construction, 400 cubic yards of sand would be taken from the construction area and moved to the east end of Portlock Beach to help restore eroded shoreline
- Anticipated construction duration is approximately 3 months
- Construction access would be via Maunalua Bay Beach Park
- Dredging of the Entrance Channel is not included in this project

### **Project Timeline**

2013 - Existing sandbag groin installed to reduce the rate of sand accumulation in the Hawaii Kai Marina Entrance Channel

2016 - Design completed for permanent replacement of the sandbag groin


2017 - Final Environmental Assessment published, Finding of No Significant Impact issued

2018 - Conservation District Use Permit issued

2019 - Special Management Area Minor Permit issued

2020 - Department of the Army Permit issued

Spring 2021 - Anticipated construction


Conrado B. Ortiz Gueubbi   
Print Name & Signature

1/27/21  
Date



## TESTIMONY FOR LEGISLATURE

I am a member of the Hawaii Kai Marina Community Association. I strongly support the replacement of the temporary sand bag groin at the entrance of the Hawaii Kai Marina with a permanent rock groin.



### **Project Description**

The project includes replacing the existing sandbag groin at the Hawaii Kai Marina Entrance Channel with a permanent rock groin. After groin construction, sand that has accumulated on the Portlock side of the groin will be back-passed to the east end of Portlock Beach and used to restore areas of eroded shoreline.

### **Project Facts**

- The project owner is the Hawaii Kai Marina Community Association
- The project engineering is Sea Engineering, Inc. (Derek Linsley PE, dlinsley@seaengineering.com)
- The project is on State submerged lands
- The existing sandbag groin is 150 feet long and is severely degraded
- The new groin would be 290 feet long and made of basalt armor stones
- After groin construction, 400 cubic yards of sand would be taken from the construction area and moved to the east end of Portlock Beach to help restore eroded shoreline
- Anticipated construction duration is approximately 3 months
- Construction access would be via Maunalua Bay Beach Park
- Dredging of the Entrance Channel is not included in this project

### **Project Timeline**

2013 - Existing sandbag groin installed to reduce the rate of sand accumulation in the Hawaii Kai Marina Entrance Channel

2016 - Design completed for permanent replacement of the sandbag groin

2017 - Final Environmental Assessment published, Finding of No Significant Impact issued

2018 - Conservation District Use Permit issued

2019 - Special Management Area Minor Permit issued

2020 - Department of the Army Permit issued

Spring 2021 - Anticipated construction

HUGH N. HAZENFIELD 


Print Name & Signature

1/28/2021

Date

## TESTIMONY FOR LEGISLATURE

I am a member of the Hawaii Kai Marina Community Association. I strongly support the replacement of the temporary sand bag groin at the entrance of the Hawaii Kai Marina with a permanent rock groin.



### **Project Description**

The project includes replacing the existing sandbag groin at the Hawaii Kai Marina Entrance Channel with a permanent rock groin. After groin construction, sand that has accumulated on the Portlock side of the groin will be back-passed to the east end of Portlock Beach and used to restore areas of eroded shoreline.

### **Project Facts**

- The project owner is the Hawaii Kai Marina Community Association
- The project engineering is Sea Engineering, Inc. (Derek Linsley PE, dlinsley@seaengineering.com)
- The project is on State submerged lands
- The existing sandbag groin is 150 feet long and is severely degraded
- The new groin would be 290 feet long and made of basalt armor stones
- After groin construction, 400 cubic yards of sand would be taken from the construction area and moved to the east end of Portlock Beach to help restore eroded shoreline
- Anticipated construction duration is approximately 3 months
- Construction access would be via Maunalua Bay Beach Park
- Dredging of the Entrance Channel is not included in this project

### **Project Timeline**

2013 - Existing sandbag groin installed to reduce the rate of sand accumulation in the Hawaii Kai Marina Entrance Channel

2016 - Design completed for permanent replacement of the sandbag groin

2017 - Final Environmental Assessment published, Finding of No Significant Impact issued

2018 - Conservation District Use Permit issued

2019 - Special Management Area Minor Permit issued

2020 - Department of the Army Permit issued

Spring 2021 - Anticipated construction

*Wm Blain Kenfeld* *Wm Hankyfeld* 1.09.21


Print Name & Signature

Date



## TESTIMONY FOR LEGISLATURE

I am a member of the Hawaii Kai Marina Community Association. I strongly support the replacement of the temporary sand bag groin at the entrance of the Hawaii Kai Marina with a permanent rock groin.



### **Project Description**

The project includes replacing the existing sandbag groin at the Hawaii Kai Marina Entrance Channel with a permanent rock groin. After groin construction, sand that has accumulated on the Portlock side of the groin will be back-passed to the east end of Portlock Beach and used to restore areas of eroded shoreline.

### **Project Facts**

- The project owner is the Hawaii Kai Marina Community Association
- The project engineering is Sea Engineering, Inc. (Derek Linsley PE, dlinsley@seaengineering.com)
- The project is on State submerged lands
- The existing sandbag groin is 150 feet long and is severely degraded
- The new groin would be 290 feet long and made of basalt armor stones
- After groin construction, 400 cubic yards of sand would be taken from the construction area and moved to the east end of Portlock Beach to help restore eroded shoreline
- Anticipated construction duration is approximately 3 months
- Construction access would be via Maunalua Bay Beach Park
- Dredging of the Entrance Channel is not included in this project

### **Project Timeline**

2013 - Existing sandbag groin installed to reduce the rate of sand accumulation in the Hawaii Kai Marina Entrance Channel

2016 - Design completed for permanent replacement of the sandbag groin

2017 - Final Environmental Assessment published, Finding of No Significant Impact issued

2018 - Conservation District Use Permit issued

2019 - Special Management Area Minor Permit issued

2020 - Department of the Army Permit issued

Spring 2021 - Anticipated construction

Don Ishimoto


1/29/21

Print Name & Signature

Date

## TESTIMONY FOR LEGISLATURE

I am a member of the Hawaii Kai Marina Community Association. I strongly support the replacement of the temporary sand bag groin at the entrance of the Hawaii Kai Marina with a permanent rock groin.



### **Project Description**

The project includes replacing the existing sandbag groin at the Hawaii Kai Marina Entrance Channel with a permanent rock groin. After groin construction, sand that has accumulated on the Portlock side of the groin will be back-passed to the east end of Portlock Beach and used to restore areas of eroded shoreline.

### **Project Facts**

- The project owner is the Hawaii Kai Marina Community Association
- The project engineering is Sea Engineering, Inc. (Derek Linsley PE, dlinsley@seaengineering.com)
- The project is on State submerged lands
- The existing sandbag groin is 150 feet long and is severely degraded
- The new groin would be 290 feet long and made of basalt armor stones
- After groin construction, 400 cubic yards of sand would be taken from the construction area and moved to the east end of Portlock Beach to help restore eroded shoreline
- Anticipated construction duration is approximately 3 months
- Construction access would be via Maunalua Bay Beach Park
- Dredging of the Entrance Channel is not included in this project

### **Project Timeline**

2013 - Existing sandbag groin installed to reduce the rate of sand accumulation in the Hawaii Kai Marina Entrance Channel

2016 - Design completed for permanent replacement of the sandbag groin

2017 - Final Environmental Assessment published, Finding of No Significant Impact issued

2018 - Conservation District Use Permit issued

2019 - Special Management Area Minor Permit issued

2020 - Department of the Army Permit issued

Spring 2021 - Anticipated construction

ERIC NELSON


1/21/21

Print Name & Signature

Date

## TESTIMONY FOR LEGISLATURE

I am a member of the Hawaii Kai Marina Community Association. I strongly support the replacement of the temporary sand bag groin at the entrance of the Hawaii Kai Marina with a permanent rock groin.



### **Project Description**

The project includes replacing the existing sandbag groin at the Hawaii Kai Marina Entrance Channel with a permanent rock groin. After groin construction, sand that has accumulated on the Portlock side of the groin will be back-passed to the east end of Portlock Beach and used to restore areas of eroded shoreline.

### **Project Facts**

- The project owner is the Hawaii Kai Marina Community Association
- The project engineering is Sea Engineering, Inc. (Derek Linsley PE, dlinsley@seaengineering.com)
- The project is on State submerged lands
- The existing sandbag groin is 150 feet long and is severely degraded
- The new groin would be 290 feet long and made of basalt armor stones
- After groin construction, 400 cubic yards of sand would be taken from the construction area and moved to the east end of Portlock Beach to help restore eroded shoreline
- Anticipated construction duration is approximately 3 months
- Construction access would be via Maunalua Bay Beach Park
- Dredging of the Entrance Channel is not included in this project

### **Project Timeline**

2013 - Existing sandbag groin installed to reduce the rate of sand accumulation in the Hawaii Kai Marina Entrance Channel

2016 - Design completed for permanent replacement of the sandbag groin

2017 - Final Environmental Assessment published, Finding of No Significant Impact issued

2018 - Conservation District Use Permit issued

2019 - Special Management Area Minor Permit issued

2020 - Department of the Army Permit issued

Spring 2021 - Anticipated construction

Henry Perez 

1/25/20


Print Name & Signature

Date



## TESTIMONY FOR LEGISLATURE

I am a member of the Hawaii Kai Marina Community Association. I strongly support the replacement of the temporary sand bag groin at the entrance of the Hawaii Kai Marina with a permanent rock groin.



### **Project Description**

The project includes replacing the existing sandbag groin at the Hawaii Kai Marina Entrance Channel with a permanent rock groin. After groin construction, sand that has accumulated on the Portlock side of the groin will be back-passed to the east end of Portlock Beach and used to restore areas of eroded shoreline.

### **Project Facts**

- The project owner is the Hawaii Kai Marina Community Association
- The project engineering is Sea Engineering, Inc. (Derek Linsley PE, dlinsley@seaengineering.com)
- The project is on State submerged lands
- The existing sandbag groin is 150 feet long and is severely degraded
- The new groin would be 290 feet long and made of basalt armor stones
- After groin construction, 400 cubic yards of sand would be taken from the construction area and moved to the east end of Portlock Beach to help restore eroded shoreline
- Anticipated construction duration is approximately 3 months
- Construction access would be via Maunalua Bay Beach Park
- Dredging of the Entrance Channel is not included in this project

### **Project Timeline**

2013 - Existing sandbag groin installed to reduce the rate of sand accumulation in the Hawaii Kai Marina Entrance Channel

2016 - Design completed for permanent replacement of the sandbag groin

2017 - Final Environmental Assessment published, Finding of No Significant Impact issued

2018 - Conservation District Use Permit issued

2019 - Special Management Area Minor Permit issued


2020 - Department of the Army Permit issued

Spring 2021 - Anticipated construction

INGRID K. SALIVON *Ingrid K. Salivon* 1/26/21  
Print Name & Signature Date

## **TESTIMONY FOR LEGISLATURE**

I am a member of the Hawaii Kai Marina Community Association. I strongly support the replacement of the temporary sand bag groin at the entrance of the Hawaii Kai Marina with a permanent rock groin.



### **Project Description**

The project includes replacing the existing sandbag groin at the Hawaii Kai Marina Entrance Channel with a permanent rock groin. After groin construction, sand that has accumulated on the Portlock side of the groin will be back-passed to the east end of Portlock Beach and used to restore areas of eroded shoreline.

### **Project Facts**

- The project owner is the Hawaii Kai Marina Community Association
- The project engineering is Sea Engineering, Inc. (Derek Linsley PE, dlinsley@seaengineering.com)
- The project is on State submerged lands
- The existing sandbag groin is 150 feet long and is severely degraded
- The new groin would be 290 feet long and made of basalt armor stones
- After groin construction, 400 cubic yards of sand would be taken from the construction area and moved to the east end of Portlock Beach to help restore eroded shoreline
- Anticipated construction duration is approximately 3 months
- Construction access would be via Maunalua Bay Beach Park
- Dredging of the Entrance Channel is not included in this project

### **Project Timeline**

2013 - Existing sandbag groin installed to reduce the rate of sand accumulation in the Hawaii Kai Marina Entrance Channel

2016 - Design completed for permanent replacement of the sandbag groin

2017 - Final Environmental Assessment published, Finding of No Significant Impact issued

2018 - Conservation District Use Permit issued

2019 - Special Management Area Minor Permit issued

2020 - Department of the Army Permit issued

Spring 2021 - Anticipated construction

*KAHI PALAMU*

*1-25-21*


Print Name & Signature

Date



## TESTIMONY FOR LEGISLATURE

I am a member of the Hawaii Kai Marina Community Association. I strongly support the replacement of the temporary sand bag groin at the entrance of the Hawaii Kai Marina with a permanent rock groin.



### **Project Description**

The project includes replacing the existing sandbag groin at the Hawaii Kai Marina Entrance Channel with a permanent rock groin. After groin construction, sand that has accumulated on the Portlock side of the groin will be back-passed to the east end of Portlock Beach and used to restore areas of eroded shoreline.

### **Project Facts**

- The project owner is the Hawaii Kai Marina Community Association
- The project engineering is Sea Engineering, Inc. (Derek Linsley PE, dlinsley@seaengineering.com)
- The project is on State submerged lands
- The existing sandbag groin is 150 feet long and is severely degraded
- The new groin would be 290 feet long and made of basalt armor stones
- After groin construction, 400 cubic yards of sand would be taken from the construction area and moved to the east end of Portlock Beach to help restore eroded shoreline
- Anticipated construction duration is approximately 3 months
- Construction access would be via Maunalua Bay Beach Park
- Dredging of the Entrance Channel is not included in this project

### **Project Timeline**

2013 - Existing sandbag groin installed to reduce the rate of sand accumulation in the Hawaii Kai Marina Entrance Channel

2016 - Design completed for permanent replacement of the sandbag groin

2017 - Final Environmental Assessment published, Finding of No Significant Impact issued

2018 - Conservation District Use Permit issued

2019 - Special Management Area Minor Permit issued

2020 - Department of the Army Permit issued


Spring 2021 - Anticipated construction

Julie McKee  
Print Name & Signature

01/25/2021  
Date

## TESTIMONY FOR LEGISLATURE

I am a member of the Hawaii Kai Marina Community Association. I strongly support the replacement of the temporary sand bag groin at the entrance of the Hawaii Kai Marina with a permanent rock groin.



### **Project Description**

The project includes replacing the existing sandbag groin at the Hawaii Kai Marina Entrance Channel with a permanent rock groin. After groin construction, sand that has accumulated on the Portlock side of the groin will be back-passed to the east end of Portlock Beach and used to restore areas of eroded shoreline.

### **Project Facts**

- The project owner is the Hawaii Kai Marina Community Association
- The project engineering is Sea Engineering, Inc. (Derek Linsley PE, dlinsley@seaengineering.com)
- The project is on State submerged lands
- The existing sandbag groin is 150 feet long and is severely degraded
- The new groin would be 290 feet long and made of basalt armor stones
- After groin construction, 400 cubic yards of sand would be taken from the construction area and moved to the east end of Portlock Beach to help restore eroded shoreline
- Anticipated construction duration is approximately 3 months
- Construction access would be via Maunalua Bay Beach Park
- Dredging of the Entrance Channel is not included in this project

### **Project Timeline**

2013 - Existing sandbag groin installed to reduce the rate of sand accumulation in the Hawaii Kai Marina Entrance Channel

2016 - Design completed for permanent replacement of the sandbag groin

2017 - Final Environmental Assessment published, Finding of No Significant Impact issued

2018 - Conservation District Use Permit issued

2019 - Special Management Area Minor Permit issued

2020 - Department of the Army Permit issued


Spring 2021 - Anticipated construction

Linda Martynik Linda Martynik  
Print Name & Signature

1/25/2021  
Date

## TESTIMONY FOR LEGISLATURE

I am a member of the Hawaii Kai Marina Community Association. I strongly support the replacement of the temporary sand bag groin at the entrance of the Hawaii Kai Marina with a permanent rock groin.



### **Project Description**

The project includes replacing the existing sandbag groin at the Hawaii Kai Marina Entrance Channel with a permanent rock groin. After groin construction, sand that has accumulated on the Portlock side of the groin will be back-passed to the east end of Portlock Beach and used to restore areas of eroded shoreline.

### **Project Facts**

- The project owner is the Hawaii Kai Marina Community Association
- The project engineering is Sea Engineering, Inc. (Derek Linsley PE, dlinsley@seaengineering.com)
- The project is on State submerged lands
- The existing sandbag groin is 150 feet long and is severely degraded
- The new groin would be 290 feet long and made of basalt armor stones
- After groin construction, 400 cubic yards of sand would be taken from the construction area and moved to the east end of Portlock Beach to help restore eroded shoreline
- Anticipated construction duration is approximately 3 months
- Construction access would be via Maunalua Bay Beach Park
- Dredging of the Entrance Channel is not included in this project

### **Project Timeline**

2013 - Existing sandbag groin installed to reduce the rate of sand accumulation in the Hawaii Kai Marina Entrance Channel

2016 - Design completed for permanent replacement of the sandbag groin

2017 - Final Environmental Assessment published, Finding of No Significant Impact issued

2018 - Conservation District Use Permit issued

2019 - Special Management Area Minor Permit issued

2020 - Department of the Army Permit issued

Spring 2021 - Anticipated construction


Sam Montgomery  
Print Name & Signature

1/26/21  
Date



## TESTIMONY FOR LEGISLATURE

I am a member of the Hawaii Kai Marina Community Association. I strongly support the replacement of the temporary sand bag groin at the entrance of the Hawaii Kai Marina with a permanent rock groin.



### **Project Description**

The project includes replacing the existing sandbag groin at the Hawaii Kai Marina Entrance Channel with a permanent rock groin. After groin construction, sand that has accumulated on the Portlock side of the groin will be back-passed to the east end of Portlock Beach and used to restore areas of eroded shoreline.

### **Project Facts**

- The project owner is the Hawaii Kai Marina Community Association
- The project engineering is Sea Engineering, Inc. (Derek Linsley PE, dlinsley@seaengineering.com)
- The project is on State submerged lands
- The existing sandbag groin is 150 feet long and is severely degraded
- The new groin would be 290 feet long and made of basalt armor stones
- After groin construction, 400 cubic yards of sand would be taken from the construction area and moved to the east end of Portlock Beach to help restore eroded shoreline
- Anticipated construction duration is approximately 3 months
- Construction access would be via Maunalua Bay Beach Park
- Dredging of the Entrance Channel is not included in this project

### **Project Timeline**

2013 - Existing sandbag groin installed to reduce the rate of sand accumulation in the Hawaii Kai Marina Entrance Channel

2016 - Design completed for permanent replacement of the sandbag groin


2017 - Final Environmental Assessment published, Finding of No Significant Impact issued

2018 - Conservation District Use Permit issued


2019 - Special Management Area Minor Permit issued

2020 - Department of the Army Permit issued

Spring 2021 - Anticipated construction

Len Scaduto 

Print Name & Signature




1/25/2021

Date 1-25-21

## TESTIMONY FOR LEGISLATURE

I am a member of the Hawaii Kai Marina Community Association. I strongly support the replacement of the temporary sand bag groin at the entrance of the Hawaii Kai Marina with a permanent rock groin.



### **Project Description**

The project includes replacing the existing sandbag groin at the Hawaii Kai Marina Entrance Channel with a permanent rock groin. After groin construction, sand that has accumulated on the Portlock side of the groin will be back-passed to the east end of Portlock Beach and used to restore areas of eroded shoreline.

### **Project Facts**

- The project owner is the Hawaii Kai Marina Community Association
- The project engineering is Sea Engineering, Inc. (Derek Linsley PE, dlinsley@seaengineering.com)
- The project is on State submerged lands
- The existing sandbag groin is 150 feet long and is severely degraded
- The new groin would be 290 feet long and made of basalt armor stones
- After groin construction, 400 cubic yards of sand would be taken from the construction area and moved to the east end of Portlock Beach to help restore eroded shoreline
- Anticipated construction duration is approximately 3 months
- Construction access would be via Maunalua Bay Beach Park
- Dredging of the Entrance Channel is not included in this project

### **Project Timeline**

2013 - Existing sandbag groin installed to reduce the rate of sand accumulation in the Hawaii Kai Marina Entrance Channel

2016 - Design completed for permanent replacement of the sandbag groin

2017 - Final Environmental Assessment published, Finding of No Significant Impact issued

2018 - Conservation District Use Permit issued

2019 - Special Management Area Minor Permit issued

2020 - Department of the Army Permit issued

Spring 2021 - Anticipated construction

JOHN W. MILLER

1-25-2021


Print Name & Signature

Date 1-25-2021



## TESTIMONY FOR LEGISLATURE

I am a member of the Hawaii Kai Marina Community Association. I strongly support the replacement of the temporary sand bag groin at the entrance of the Hawaii Kai Marina with a permanent rock groin.



### **Project Description**

The project includes replacing the existing sandbag groin at the Hawaii Kai Marina Entrance Channel with a permanent rock groin. After groin construction, sand that has accumulated on the Portlock side of the groin will be back-passed to the east end of Portlock Beach and used to restore areas of eroded shoreline.

### **Project Facts**

- The project owner is the Hawaii Kai Marina Community Association
- The project engineering is Sea Engineering, Inc. (Derek Linsley PE, dlinsley@seaengineering.com)
- The project is on State submerged lands
- The existing sandbag groin is 150 feet long and is severely degraded
- The new groin would be 290 feet long and made of basalt armor stones
- After groin construction, 400 cubic yards of sand would be taken from the construction area and moved to the east end of Portlock Beach to help restore eroded shoreline
- Anticipated construction duration is approximately 3 months
- Construction access would be via Maunalua Bay Beach Park
- Dredging of the Entrance Channel is not included in this project

### **Project Timeline**

2013 - Existing sandbag groin installed to reduce the rate of sand accumulation in the Hawaii Kai Marina Entrance Channel

2016 - Design completed for permanent replacement of the sandbag groin

2017 - Final Environmental Assessment published, Finding of No Significant Impact issued

2018 - Conservation District Use Permit issued

2019 - Special Management Area Minor Permit issued

2020 - Department of the Army Permit issued

Spring 2021 - Anticipated construction


*Robert P. Silverstein*      *R.P. Silverstein*

Print Name & Signature

Date

## TESTIMONY FOR LEGISLATURE

I am a member of the Hawaii Kai Marina Community Association. I strongly support the replacement of the temporary sand bag groin at the entrance of the Hawaii Kai Marina with a permanent rock groin.



### **Project Description**

The project includes replacing the existing sandbag groin at the Hawaii Kai Marina Entrance Channel with a permanent rock groin. After groin construction, sand that has accumulated on the Portlock side of the groin will be back-passed to the east end of Portlock Beach and used to restore areas of eroded shoreline.

### **Project Facts**

- The project owner is the Hawaii Kai Marina Community Association
- The project engineering is Sea Engineering, Inc. (Derek Linsley PE, dlinsley@seaengineering.com)
- The project is on State submerged lands
- The existing sandbag groin is 150 feet long and is severely degraded
- The new groin would be 290 feet long and made of basalt armor stones
- After groin construction, 400 cubic yards of sand would be taken from the construction area and moved to the east end of Portlock Beach to help restore eroded shoreline
- Anticipated construction duration is approximately 3 months
- Construction access would be via Maunalua Bay Beach Park
- Dredging of the Entrance Channel is not included in this project

### **Project Timeline**

2013 - Existing sandbag groin installed to reduce the rate of sand accumulation in the Hawaii Kai Marina Entrance Channel

2016 - Design completed for permanent replacement of the sandbag groin

2017 - Final Environmental Assessment published, Finding of No Significant Impact issued

2018 - Conservation District Use Permit issued

2019 - Special Management Area Minor Permit issued

2020 - Department of the Army Permit issued

Spring 2021 - Anticipated construction

MARK C. OLSEN

Print Name & Signature

Mark Olsen 7315 MAUNALUA ST. 96825


1/26/2021

Date

96825

## TESTIMONY FOR LEGISLATURE

I am a member of the Hawaii Kai Marina Community Association. I strongly support the replacement of the temporary sand bag groin at the entrance of the Hawaii Kai Marina with a permanent rock groin.



### **Project Description**

The project includes replacing the existing sandbag groin at the Hawaii Kai Marina Entrance Channel with a permanent rock groin. After groin construction, sand that has accumulated on the Portlock side of the groin will be back-passed to the east end of Portlock Beach and used to restore areas of eroded shoreline.

### **Project Facts**

- The project owner is the Hawaii Kai Marina Community Association
- The project engineering is Sea Engineering, Inc. (Derek Linsley PE, dlinsley@seaengineering.com)
- The project is on State submerged lands
- The existing sandbag groin is 150 feet long and is severely degraded
- The new groin would be 290 feet long and made of basalt armor stones
- After groin construction, 400 cubic yards of sand would be taken from the construction area and moved to the east end of Portlock Beach to help restore eroded shoreline
- Anticipated construction duration is approximately 3 months
- Construction access would be via Maunalua Bay Beach Park
- Dredging of the Entrance Channel is not included in this project

### **Project Timeline**

2013 - Existing sandbag groin installed to reduce the rate of sand accumulation in the Hawaii Kai Marina Entrance Channel

2016 - Design completed for permanent replacement of the sandbag groin

2017 - Final Environmental Assessment published, Finding of No Significant Impact issued

2018 - Conservation District Use Permit issued

2019 - Special Management Area Minor Permit issued

2020 - Department of the Army Permit issued

Spring 2021 - Anticipated construction

DAN LONG

Derek Linsley 1/25/21


Print Name & Signature

Date



## TESTIMONY FOR LEGISLATURE

I am a member of the Hawaii Kai Marina Community Association. I strongly support the replacement of the temporary sand bag groin at the entrance of the Hawaii Kai Marina with a permanent rock groin.



### Project Description

The project includes replacing the existing sandbag groin at the Hawaii Kai Marina Entrance Channel with a permanent rock groin. After groin construction, sand that has accumulated on the Portlock side of the groin will be back-passed to the east end of Portlock Beach and used to restore areas of eroded shoreline.

### Project Facts

- The project owner is the Hawaii Kai Marina Community Association
- The project engineering is Sea Engineering, Inc. (Derek Linsley PE, dlinsley@seaengineering.com)
- The project is on State submerged lands
- The existing sandbag groin is 150 feet long and is severely degraded
- The new groin would be 290 feet long and made of basalt armor stones
- After groin construction, 400 cubic yards of sand would be taken from the construction area and moved to the east end of Portlock Beach to help restore eroded shoreline
- Anticipated construction duration is approximately 3 months
- Construction access would be via Maunalua Bay Beach Park
- Dredging of the Entrance Channel is not included in this project

### Project Timeline

2013 - Existing sandbag groin installed to reduce the rate of sand accumulation in the Hawaii Kai Marina Entrance Channel

2016 - Design completed for permanent replacement of the sandbag groin

2017 - Final Environmental Assessment published, Finding of No Significant Impact issued

2018 - Conservation District Use Permit issued

2019 - Special Management Area Minor Permit issued

2020 - Department of the Army Permit issued

Spring 2021 - Anticipated construction

*PERMANENT SOLUTION LIKE THIS HAS BEEN NEEDED FOR 15 YEARS*

*SAM W. MONTGOMERY*

Print Name & Signature

*Sam Montgomery*

Date


*1-25-21*

*7062*

*KALAWI, KAUAI HI*

## TESTIMONY FOR LEGISLATURE

I am a member of the Hawaii Kai Marina Community Association. I strongly support the replacement of the temporary sand bag groin at the entrance of the Hawaii Kai Marina with a permanent rock groin.



### **Project Description**

The project includes replacing the existing sandbag groin at the Hawaii Kai Marina Entrance Channel with a permanent rock groin. After groin construction, sand that has accumulated on the Portlock side of the groin will be back-passed to the east end of Portlock Beach and used to restore areas of eroded shoreline.

### **Project Facts**

- The project owner is the Hawaii Kai Marina Community Association
- The project engineering is Sea Engineering, Inc. (Derek Linsley PE, dlinsley@seaengineering.com)
- The project is on State submerged lands
- The existing sandbag groin is 150 feet long and is severely degraded
- The new groin would be 290 feet long and made of basalt armor stones
- After groin construction, 400 cubic yards of sand would be taken from the construction area and moved to the east end of Portlock Beach to help restore eroded shoreline
- Anticipated construction duration is approximately 3 months
- Construction access would be via Maunalua Bay Beach Park
- Dredging of the Entrance Channel is not included in this project

### **Project Timeline**

2013 - Existing sandbag groin installed to reduce the rate of sand accumulation in the Hawaii Kai Marina Entrance Channel

2016 - Design completed for permanent replacement of the sandbag groin

2017 - Final Environmental Assessment published, Finding of No Significant Impact issued

2018 - Conservation District Use Permit issued

2019 - Special Management Area Minor Permit issued

2020 - Department of the Army Permit issued

Spring 2021 - Anticipated construction

ROBERT ROCHE

Jan 26, 2021


Print Name & Signature

Date



## TESTIMONY FOR LEGISLATURE

I am a member of the Hawaii Kai Marina Community Association. I strongly support the replacement of the temporary sand bag groin at the entrance of the Hawaii Kai Marina with a permanent rock groin.



### **Project Description**

The project includes replacing the existing sandbag groin at the Hawaii Kai Marina Entrance Channel with a permanent rock groin. After groin construction, sand that has accumulated on the Portlock side of the groin will be back-passed to the east end of Portlock Beach and used to restore areas of eroded shoreline.

### **Project Facts**

- The project owner is the Hawaii Kai Marina Community Association
- The project engineering is Sea Engineering, Inc. (Derek Linsley PE, dlinsley@seaengineering.com)
- The project is on State submerged lands
- The existing sandbag groin is 150 feet long and is severely degraded
- The new groin would be 290 feet long and made of basalt armor stones
- After groin construction, 400 cubic yards of sand would be taken from the construction area and moved to the east end of Portlock Beach to help restore eroded shoreline
- Anticipated construction duration is approximately 3 months
- Construction access would be via Maunalua Bay Beach Park
- Dredging of the Entrance Channel is not included in this project

### **Project Timeline**

2013 - Existing sandbag groin installed to reduce the rate of sand accumulation in the Hawaii Kai Marina Entrance Channel

2016 - Design completed for permanent replacement of the sandbag groin

2017 - Final Environmental Assessment published, Finding of No Significant Impact issued

2018 - Conservation District Use Permit issued

2019 - Special Management Area Minor Permit issued

2020 - Department of the Army Permit issued

Spring 2021 - Anticipated construction

Amelia Matera *Amelia Matera*


Print Name & Signature

1/25/2021

Date

## TESTIMONY FOR LEGISLATURE

I am a member of the Hawaii Kai Marina Community Association. I strongly support the replacement of the temporary sand bag groin at the entrance of the Hawaii Kai Marina with a permanent rock groin.



### **Project Description**

The project includes replacing the existing sandbag groin at the Hawaii Kai Marina Entrance Channel with a permanent rock groin. After groin construction, sand that has accumulated on the Portlock side of the groin will be back-passed to the east end of Portlock Beach and used to restore areas of eroded shoreline.

### **Project Facts**

- The project owner is the Hawaii Kai Marina Community Association
- The project engineering is Sea Engineering, Inc. (Derek Linsley PE, dlinsley@seaengineering.com)
- The project is on State submerged lands
- The existing sandbag groin is 150 feet long and is severely degraded
- The new groin would be 290 feet long and made of basalt armor stones
- After groin construction, 400 cubic yards of sand would be taken from the construction area and moved to the east end of Portlock Beach to help restore eroded shoreline
- Anticipated construction duration is approximately 3 months
- Construction access would be via Maunalua Bay Beach Park
- Dredging of the Entrance Channel is not included in this project

### **Project Timeline**

2013 - Existing sandbag groin installed to reduce the rate of sand accumulation in the Hawaii Kai Marina Entrance Channel

2016 - Design completed for permanent replacement of the sandbag groin

2017 - Final Environmental Assessment published, Finding of No Significant Impact issued

2018 - Conservation District Use Permit issued

2019 - Special Management Area Minor Permit issued

2020 - Department of the Army Permit issued

Spring 2021 - Anticipated construction

*Kenneth Todd Sheridan*


*1/26/21*

Print Name & Signature

Date

## TESTIMONY FOR LEGISLATURE

I am a member of the Hawaii Kai Marina Community Association. I strongly support the replacement of the temporary sand bag groin at the entrance of the Hawaii Kai Marina with a permanent rock groin.



### **Project Description**

The project includes replacing the existing sandbag groin at the Hawaii Kai Marina Entrance Channel with a permanent rock groin. After groin construction, sand that has accumulated on the Portlock side of the groin will be back-passed to the east end of Portlock Beach and used to restore areas of eroded shoreline.

### **Project Facts**

- The project owner is the Hawaii Kai Marina Community Association
- The project engineering is Sea Engineering, Inc. (Derek Linsley PE, dlinsley@seaengineering.com)
- The project is on State submerged lands
- The existing sandbag groin is 150 feet long and is severely degraded
- The new groin would be 290 feet long and made of basalt armor stones
- After groin construction, 400 cubic yards of sand would be taken from the construction area and moved to the east end of Portlock Beach to help restore eroded shoreline
- Anticipated construction duration is approximately 3 months
- Construction access would be via Maunalua Bay Beach Park
- Dredging of the Entrance Channel is not included in this project

### **Project Timeline**

2013 - Existing sandbag groin installed to reduce the rate of sand accumulation in the Hawaii Kai Marina Entrance Channel

2016 - Design completed for permanent replacement of the sandbag groin

2017 - Final Environmental Assessment published, Finding of No Significant Impact issued

2018 - Conservation District Use Permit issued

2019 - Special Management Area Minor Permit issued

2020 - Department of the Army Permit issued

Spring 2021 - Anticipated construction

Nancy McCormick  
Print Name & Signature

Nancy McCormick


11/27/21

Date



## TESTIMONY FOR LEGISLATURE

I am a member of the Hawaii Kai Marina Community Association. I strongly support the replacement of the temporary sand bag groin at the entrance of the Hawaii Kai Marina with a permanent rock groin.



### **Project Description**

The project includes replacing the existing sandbag groin at the Hawaii Kai Marina Entrance Channel with a permanent rock groin. After groin construction, sand that has accumulated on the Portlock side of the groin will be back-passed to the east end of Portlock Beach and used to restore areas of eroded shoreline.

### **Project Facts**

- The project owner is the Hawaii Kai Marina Community Association
- The project engineering is Sea Engineering, Inc. (Derek Linsley PE, dlinsley@seaengineering.com)
- The project is on State submerged lands
- The existing sandbag groin is 150 feet long and is severely degraded
- The new groin would be 290 feet long and made of basalt armor stones
- After groin construction, 400 cubic yards of sand would be taken from the construction area and moved to the east end of Portlock Beach to help restore eroded shoreline
- Anticipated construction duration is approximately 3 months
- Construction access would be via Maunalua Bay Beach Park
- Dredging of the Entrance Channel is not included in this project

### **Project Timeline**

2013 - Existing sandbag groin installed to reduce the rate of sand accumulation in the Hawaii Kai Marina Entrance Channel

2016 - Design completed for permanent replacement of the sandbag groin

2017 - Final Environmental Assessment published, Finding of No Significant Impact issued

2018 - Conservation District Use Permit issued

2019 - Special Management Area Minor Permit issued

2020 - Department of the Army Permit issued

Spring 2021 - Anticipated construction

Michael McCormick  
Print Name & Signature


Michael McCormick

1-27-21

Date

## TESTIMONY FOR LEGISLATURE

I am a member of the Hawaii Kai Marina Community Association. I strongly support the replacement of the temporary sand bag groin at the entrance of the Hawaii Kai Marina with a permanent rock groin.



### **Project Description**

The project includes replacing the existing sandbag groin at the Hawaii Kai Marina Entrance Channel with a permanent rock groin. After groin construction, sand that has accumulated on the Portlock side of the groin will be back-passed to the east end of Portlock Beach and used to restore areas of eroded shoreline.

### **Project Facts**

- The project owner is the Hawaii Kai Marina Community Association
- The project engineering is Sea Engineering, Inc. (Derek Linsley PE, dlinsley@seaengineering.com)
- The project is on State submerged lands
- The existing sandbag groin is 150 feet long and is severely degraded
- The new groin would be 290 feet long and made of basalt armor stones
- After groin construction, 400 cubic yards of sand would be taken from the construction area and moved to the east end of Portlock Beach to help restore eroded shoreline
- Anticipated construction duration is approximately 3 months
- Construction access would be via Maunalua Bay Beach Park
- Dredging of the Entrance Channel is not included in this project

### **Project Timeline**

2013 - Existing sandbag groin installed to reduce the rate of sand accumulation in the Hawaii Kai Marina Entrance Channel

2016 - Design completed for permanent replacement of the sandbag groin


2017 - Final Environmental Assessment published, Finding of No Significant Impact issued

2018 - Conservation District Use Permit issued

2019 - Special Management Area Minor Permit issued

2020 - Department of the Army Permit issued

Spring 2021 - Anticipated construction

BRAD COLES 


11-27-21

Print Name & Signature

Date

## TESTIMONY FOR LEGISLATURE

I am a member of the Hawaii Kai Marina Community Association. I strongly support the replacement of the temporary sand bag groin at the entrance of the Hawaii Kai Marina with a permanent rock groin.



### **Project Description**

The project includes replacing the existing sandbag groin at the Hawaii Kai Marina Entrance Channel with a permanent rock groin. After groin construction, sand that has accumulated on the Portlock side of the groin will be back-passed to the east end of Portlock Beach and used to restore areas of eroded shoreline.

### **Project Facts**

- The project owner is the Hawaii Kai Marina Community Association
- The project engineering is Sea Engineering, Inc. (Derek Linsley PE, dlinsley@seaengineering.com)
- The project is on State submerged lands
- The existing sandbag groin is 150 feet long and is severely degraded
- The new groin would be 290 feet long and made of basalt armor stones
- After groin construction, 400 cubic yards of sand would be taken from the construction area and moved to the east end of Portlock Beach to help restore eroded shoreline
- Anticipated construction duration is approximately 3 months
- Construction access would be via Maunalua Bay Beach Park
- Dredging of the Entrance Channel is not included in this project

### **Project Timeline**

2013 - Existing sandbag groin installed to reduce the rate of sand accumulation in the Hawaii Kai Marina Entrance Channel

2016 - Design completed for permanent replacement of the sandbag groin

2017 - Final Environmental Assessment published, Finding of No Significant Impact issued

2018 - Conservation District Use Permit issued

2019 - Special Management Area Minor Permit issued

2020 - Department of the Army Permit issued

Spring 2021 - Anticipated construction


*Albert Yonover*  
Print Name & Signature

*1/26/21*  
Date



## TESTIMONY FOR LEGISLATURE

I am a member of the Hawaii Kai Marina Community Association. I strongly support the replacement of the temporary sand bag groin at the entrance of the Hawaii Kai Marina with a permanent rock groin.



### **Project Description**

The project includes replacing the existing sandbag groin at the Hawaii Kai Marina Entrance Channel with a permanent rock groin. After groin construction, sand that has accumulated on the Portlock side of the groin will be back-passed to the east end of Portlock Beach and used to restore areas of eroded shoreline.

### **Project Facts**

- The project owner is the Hawaii Kai Marina Community Association
- The project engineering is Sea Engineering, Inc. (Derek Linsley PE, dlinsley@seaengineering.com)
- The project is on State submerged lands
- The existing sandbag groin is 150 feet long and is severely degraded
- The new groin would be 290 feet long and made of basalt armor stones
- After groin construction, 400 cubic yards of sand would be taken from the construction area and moved to the east end of Portlock Beach to help restore eroded shoreline
- Anticipated construction duration is approximately 3 months
- Construction access would be via Maunalua Bay Beach Park
- Dredging of the Entrance Channel is not included in this project

### **Project Timeline**

2013 - Existing sandbag groin installed to reduce the rate of sand accumulation in the Hawaii Kai Marina Entrance Channel

2016 - Design completed for permanent replacement of the sandbag groin

2017 - Final Environmental Assessment published, Finding of No Significant Impact issued

2018 - Conservation District Use Permit issued

2019 - Special Management Area Minor Permit issued


2020 - Department of the Army Permit issued

Spring 2021 - Anticipated construction

Judith Mackenzie *J. Mackenzie* 1/26/21  
Print Name & Signature Date

## TESTIMONY FOR LEGISLATURE

I am a member of the Hawaii Kai Marina Community Association. I strongly support the replacement of the temporary sand bag groin at the entrance of the Hawaii Kai Marina with a permanent rock groin.



### **Project Description**

The project includes replacing the existing sandbag groin at the Hawaii Kai Marina Entrance Channel with a permanent rock groin. After groin construction, sand that has accumulated on the Portlock side of the groin will be back-passed to the east end of Portlock Beach and used to restore areas of eroded shoreline.

### **Project Facts**

- The project owner is the Hawaii Kai Marina Community Association
- The project engineering is Sea Engineering, Inc. (Derek Linsley PE, dlinsley@seaengineering.com)
- The project is on State submerged lands
- The existing sandbag groin is 150 feet long and is severely degraded
- The new groin would be 290 feet long and made of basalt armor stones
- After groin construction, 400 cubic yards of sand would be taken from the construction area and moved to the east end of Portlock Beach to help restore eroded shoreline
- Anticipated construction duration is approximately 3 months
- Construction access would be via Maunalua Bay Beach Park
- Dredging of the Entrance Channel is not included in this project

### **Project Timeline**

2013 - Existing sandbag groin installed to reduce the rate of sand accumulation in the Hawaii Kai Marina Entrance Channel

2016 - Design completed for permanent replacement of the sandbag groin

2017 - Final Environmental Assessment published, Finding of No Significant Impact issued

2018 - Conservation District Use Permit issued

2019 - Special Management Area Minor Permit issued

2020 - Department of the Army Permit issued

Spring 2021 - Anticipated construction

FRED MACKENZIE


Print Name & Signature

Date

1/26/21

## TESTIMONY FOR LEGISLATURE

I am a member of the Hawaii Kai Marina Community Association. I strongly support the replacement of the temporary sand bag groin at the entrance of the Hawaii Kai Marina with a permanent rock groin.



### **Project Description**

The project includes replacing the existing sandbag groin at the Hawaii Kai Marina Entrance Channel with a permanent rock groin. After groin construction, sand that has accumulated on the Portlock side of the groin will be back-passed to the east end of Portlock Beach and used to restore areas of eroded shoreline.

### **Project Facts**

- The project owner is the Hawaii Kai Marina Community Association
- The project engineering is Sea Engineering, Inc. (Derek Linsley PE, dlinsley@seaengineering.com)
- The project is on State submerged lands
- The existing sandbag groin is 150 feet long and is severely degraded
- The new groin would be 290 feet long and made of basalt armor stones
- After groin construction, 400 cubic yards of sand would be taken from the construction area and moved to the east end of Portlock Beach to help restore eroded shoreline
- Anticipated construction duration is approximately 3 months
- Construction access would be via Maunalua Bay Beach Park
- Dredging of the Entrance Channel is not included in this project

### **Project Timeline**

2013 - Existing sandbag groin installed to reduce the rate of sand accumulation in the Hawaii Kai Marina Entrance Channel

2016 - Design completed for permanent replacement of the sandbag groin


2017 - Final Environmental Assessment published, Finding of No Significant Impact issued

2018 - Conservation District Use Permit issued

2019 - Special Management Area Minor Permit issued

2020 - Department of the Army Permit issued

Spring 2021 - Anticipated construction

Beverly A Little 

Print Name & Signature


1.25.21

Date



## TESTIMONY FOR LEGISLATURE

I am a member of the Hawaii Kai Marina Community Association. I strongly support the replacement of the temporary sand bag groin at the entrance of the Hawaii Kai Marina with a permanent rock groin.



### **Project Description**

The project includes replacing the existing sandbag groin at the Hawaii Kai Marina Entrance Channel with a permanent rock groin. After groin construction, sand that has accumulated on the Portlock side of the groin will be back-passed to the east end of Portlock Beach and used to restore areas of eroded shoreline.

### **Project Facts**

- The project owner is the Hawaii Kai Marina Community Association
- The project engineering is Sea Engineering, Inc. (Derek Linsley PE, dlinsley@seaengineering.com)
- The project is on State submerged lands
- The existing sandbag groin is 150 feet long and is severely degraded
- The new groin would be 290 feet long and made of basalt armor stones
- After groin construction, 400 cubic yards of sand would be taken from the construction area and moved to the east end of Portlock Beach to help restore eroded shoreline
- Anticipated construction duration is approximately 3 months
- Construction access would be via Maunalua Bay Beach Park
- Dredging of the Entrance Channel is not included in this project

### **Project Timeline**

2013 - Existing sandbag groin installed to reduce the rate of sand accumulation in the Hawaii Kai Marina Entrance Channel

2016 - Design completed for permanent replacement of the sandbag groin


2017 - Final Environmental Assessment published, Finding of No Significant Impact issued

2018 - Conservation District Use Permit issued

2019 - Special Management Area Minor Permit issued

2020 - Department of the Army Permit issued


Spring 2021 - Anticipated construction

Pete P. Watkins   
Print Name & Signature

1/25/21  
Date

## TESTIMONY FOR LEGISLATURE

I am a member of the Hawaii Kai Marina Community Association. I strongly support the replacement of the temporary sand bag groin at the entrance of the Hawaii Kai Marina with a permanent rock groin.



### **Project Description**

The project includes replacing the existing sandbag groin at the Hawaii Kai Marina Entrance Channel with a permanent rock groin. After groin construction, sand that has accumulated on the Portlock side of the groin will be back-passed to the east end of Portlock Beach and used to restore areas of eroded shoreline.

### **Project Facts**

- The project owner is the Hawaii Kai Marina Community Association
- The project engineering is Sea Engineering, Inc. (Derek Linsley PE, dlinsley@seaengineering.com)
- The project is on State submerged lands
- The existing sandbag groin is 150 feet long and is severely degraded
- The new groin would be 290 feet long and made of basalt armor stones
- After groin construction, 400 cubic yards of sand would be taken from the construction area and moved to the east end of Portlock Beach to help restore eroded shoreline
- Anticipated construction duration is approximately 3 months
- Construction access would be via Maunalua Bay Beach Park
- Dredging of the Entrance Channel is not included in this project

### **Project Timeline**

2013 - Existing sandbag groin installed to reduce the rate of sand accumulation in the Hawaii Kai Marina Entrance Channel

2016 - Design completed for permanent replacement of the sandbag groin

2017 - Final Environmental Assessment published, Finding of No Significant Impact issued

2018 - Conservation District Use Permit issued

2019 - Special Management Area Minor Permit issued

2020 - Department of the Army Permit issued

Spring 2021 - Anticipated construction

Print Name & Signature

*Joe Zbin*


Joe Zbin

Date

1-25-21

## TESTIMONY FOR LEGISLATURE

I am a member of the Hawaii Kai Marina Community Association. I strongly support the replacement of the temporary sand bag groin at the entrance of the Hawaii Kai Marina with a permanent rock groin.



### **Project Description**

The project includes replacing the existing sandbag groin at the Hawaii Kai Marina Entrance Channel with a permanent rock groin. After groin construction, sand that has accumulated on the Portlock side of the groin will be back-passed to the east end of Portlock Beach and used to restore areas of eroded shoreline.

### **Project Facts**

- The project owner is the Hawaii Kai Marina Community Association
- The project engineering is Sea Engineering, Inc. (Derek Linsley PE, dlinsley@seaengineering.com)
- The project is on State submerged lands
- The existing sandbag groin is 150 feet long and is severely degraded
- The new groin would be 290 feet long and made of basalt armor stones
- After groin construction, 400 cubic yards of sand would be taken from the construction area and moved to the east end of Portlock Beach to help restore eroded shoreline
- Anticipated construction duration is approximately 3 months
- Construction access would be via Maunalua Bay Beach Park
- Dredging of the Entrance Channel is not included in this project

### **Project Timeline**

2013 - Existing sandbag groin installed to reduce the rate of sand accumulation in the Hawaii Kai Marina Entrance Channel

2016 - Design completed for permanent replacement of the sandbag groin


2017 - Final Environmental Assessment published, Finding of No Significant Impact issued

2018 - Conservation District Use Permit issued

2019 - Special Management Area Minor Permit issued

2020 - Department of the Army Permit issued

Spring 2021 - Anticipated construction

  
Print Name & Signature

Kyle Fey


1-22-21

Date



## **TESTIMONY FOR LEGISLATURE**

I am a member of the Hawaii Kai Marina Community Association. I strongly support the replacement of the temporary sand bag groin at the entrance of the Hawaii Kai Marina with a permanent rock groin.



### **Project Description**

The project includes replacing the existing sandbag groin at the Hawaii Kai Marina Entrance Channel with a permanent rock groin. After groin construction, sand that has accumulated on the Portlock side of the groin will be back-passed to the east end of Portlock Beach and used to restore areas of eroded shoreline.

### **Project Facts**

- The project owner is the Hawaii Kai Marina Community Association
- The project engineering is Sea Engineering, Inc. (Derek Linsley PE, dlinsley@seaengineering.com)
- The project is on State submerged lands
- The existing sandbag groin is 150 feet long and is severely degraded
- The new groin would be 290 feet long and made of basalt armor stones
- After groin construction, 400 cubic yards of sand would be taken from the construction area and moved to the east end of Portlock Beach to help restore eroded shoreline
- Anticipated construction duration is approximately 3 months
- Construction access would be via Maunalua Bay Beach Park
- Dredging of the Entrance Channel is not included in this project

### **Project Timeline**

2013 - Existing sandbag groin installed to reduce the rate of sand accumulation in the Hawaii Kai Marina Entrance Channel

2016 - Design completed for permanent replacement of the sandbag groin

2017 - Final Environmental Assessment published, Finding of No Significant Impact issued

2018 - Conservation District Use Permit issued

2019 - Special Management Area Minor Permit issued

2020 - Department of the Army Permit issued

Spring 2021 - Anticipated construction

Brian McElaney


3/1/21

Print Name & Signature

Date

## TESTIMONY FOR LEGISLATURE

I am a member of the Hawaii Kai Marina Community Association. I strongly support the replacement of the temporary sand bag groin at the entrance of the Hawaii Kai Marina with a permanent rock groin.



### **Project Description**

The project includes replacing the existing sandbag groin at the Hawaii Kai Marina Entrance Channel with a permanent rock groin. After groin construction, sand that has accumulated on the Portlock side of the groin will be back-passed to the east end of Portlock Beach and used to restore areas of eroded shoreline.

### **Project Facts**

- The project owner is the Hawaii Kai Marina Community Association
- The project engineering is Sea Engineering, Inc. (Derek Linsley PE, dlinsley@seaengineering.com)
- The project is on State submerged lands
- The existing sandbag groin is 150 feet long and is severely degraded
- The new groin would be 290 feet long and made of basalt armor stones
- After groin construction, 400 cubic yards of sand would be taken from the construction area and moved to the east end of Portlock Beach to help restore eroded shoreline
- Anticipated construction duration is approximately 3 months
- Construction access would be via Maunalua Bay Beach Park
- Dredging of the Entrance Channel is not included in this project

### **Project Timeline**

2013 - Existing sandbag groin installed to reduce the rate of sand accumulation in the Hawaii Kai Marina Entrance Channel

2016 - Design completed for permanent replacement of the sandbag groin

2017 - Final Environmental Assessment published, Finding of No Significant Impact issued

2018 - Conservation District Use Permit issued

2019 - Special Management Area Minor Permit issued

2020 - Department of the Army Permit issued


Spring 2021 - Anticipated construction

Laurie Kimura   
Print Name & Signature

2-10-21  
Date

## TESTIMONY FOR LEGISLATURE

I am a member of the Hawaii Kai Marina Community Association. I strongly support the replacement of the temporary sand bag groin at the entrance of the Hawaii Kai Marina with a permanent rock groin.



### **Project Description**

The project includes replacing the existing sandbag groin at the Hawaii Kai Marina Entrance Channel with a permanent rock groin. After groin construction, sand that has accumulated on the Portlock side of the groin will be back-passed to the east end of Portlock Beach and used to restore areas of eroded shoreline.

### **Project Facts**

- The project owner is the Hawaii Kai Marina Community Association
- The project engineering is Sea Engineering, Inc. (Derek Linsley PE, dlinsley@seaengineering.com)
- The project is on State submerged lands
- The existing sandbag groin is 150 feet long and is severely degraded
- The new groin would be 290 feet long and made of basalt armor stones
- After groin construction, 400 cubic yards of sand would be taken from the construction area and moved to the east end of Portlock Beach to help restore eroded shoreline
- Anticipated construction duration is approximately 3 months
- Construction access would be via Maunalua Bay Beach Park
- Dredging of the Entrance Channel is not included in this project

### **Project Timeline**

2013 - Existing sandbag groin installed to reduce the rate of sand accumulation in the Hawaii Kai Marina Entrance Channel

2016 - Design completed for permanent replacement of the sandbag groin

2017 - Final Environmental Assessment published, Finding of No Significant Impact issued

2018 - Conservation District Use Permit issued

2019 - Special Management Area Minor Permit issued

2020 - Department of the Army Permit issued

Spring 2021 - Anticipated construction

JOHN H. GREGORY IV

Print Name & Signature


2/3/21

Date



## **TESTIMONY FOR LEGISLATURE**

I am a member of the Hawaii Kai Marina Community Association. I strongly support the replacement of the temporary sand bag groin at the entrance of the Hawaii Kai Marina with a permanent rock groin.



### **Project Description**

The project includes replacing the existing sandbag groin at the Hawaii Kai Marina Entrance Channel with a permanent rock groin. After groin construction, sand that has accumulated on the Portlock side of the groin will be back-passed to the east end of Portlock Beach and used to restore areas of eroded shoreline.

### **Project Facts**

- The project owner is the Hawaii Kai Marina Community Association
- The project engineering is Sea Engineering, Inc. (Derek Linsley PE, dlinsley@seaengineering.com)
- The project is on State submerged lands
- The existing sandbag groin is 150 feet long and is severely degraded
- The new groin would be 290 feet long and made of basalt armor stones
- After groin construction, 400 cubic yards of sand would be taken from the construction area and moved to the east end of Portlock Beach to help restore eroded shoreline
- Anticipated construction duration is approximately 3 months
- Construction access would be via Maunalua Bay Beach Park
- Dredging of the Entrance Channel is not included in this project

### **Project Timeline**

2013 - Existing sandbag groin installed to reduce the rate of sand accumulation in the Hawaii Kai Marina Entrance Channel

2016 - Design completed for permanent replacement of the sandbag groin

2017 - Final Environmental Assessment published, Finding of No Significant Impact issued

2018 - Conservation District Use Permit issued

2019 - Special Management Area Minor Permit issued

2020 - Department of the Army Permit issued

Spring 2021 - Anticipated construction

Print Name & Signature


George J. Gubener  
P.O. Box 25584  
Honolulu, HI 96825-0584

Date

*George J. Gubener* 1/29/21

## TESTIMONY FOR LEGISLATURE

I am a member of the Hawaii Kai Marina Community Association. I strongly support the replacement of the temporary sand bag groin at the entrance of the Hawaii Kai Marina with a permanent rock groin.



### **Project Description**

The project includes replacing the existing sandbag groin at the Hawaii Kai Marina Entrance Channel with a permanent rock groin. After groin construction, sand that has accumulated on the Portlock side of the groin will be back-passed to the east end of Portlock Beach and used to restore areas of eroded shoreline.

### **Project Facts**

- The project owner is the Hawaii Kai Marina Community Association
- The project engineering is Sea Engineering, Inc. (Derek Linsley PE, [dlinsley@seaengineering.com](mailto:dlinsley@seaengineering.com))
- The project is on State submerged lands
- The existing sandbag groin is 150 feet long and is severely degraded
- The new groin would be 290 feet long and made of basalt armor stones
- After groin construction, 400 cubic yards of sand would be taken from the construction area and moved to the east end of Portlock Beach to help restore eroded shoreline
- Anticipated construction duration is approximately 3 months
- Construction access would be via Maunalua Bay Beach Park
- Dredging of the Entrance Channel is not included in this project

### **Project Timeline**

2013 - Existing sandbag groin installed to reduce the rate of sand accumulation in the Hawaii Kai Marina Entrance Channel

2016 - Design completed for permanent replacement of the sandbag groin

2017 - Final Environmental Assessment published, Finding of No Significant Impact issued

2018 - Conservation District Use Permit issued

2019 - Special Management Area Minor Permit issued

2020 - Department of the Army Permit issued

Spring 2021 - Anticipated construction

Jack Vandelaar


2-10-21

Print Name & Signature

Date

## TESTIMONY FOR LEGISLATURE

I am a member of the Hawaii Kai Marina Community Association. I strongly support the replacement of the temporary sand bag groin at the entrance of the Hawaii Kai Marina with a permanent rock groin.



### **Project Description**

The project includes replacing the existing sandbag groin at the Hawaii Kai Marina Entrance Channel with a permanent rock groin. After groin construction, sand that has accumulated on the Portlock side of the groin will be back-passed to the east end of Portlock Beach and used to restore areas of eroded shoreline.

### **Project Facts**

- The project owner is the Hawaii Kai Marina Community Association
- The project engineering is Sea Engineering, Inc. (Derek Linsley PE, dlinsley@seaengineering.com)
- The project is on State submerged lands
- The existing sandbag groin is 150 feet long and is severely degraded
- The new groin would be 290 feet long and made of basalt armor stones
- After groin construction, 400 cubic yards of sand would be taken from the construction area and moved to the east end of Portlock Beach to help restore eroded shoreline
- Anticipated construction duration is approximately 3 months
- Construction access would be via Maunalua Bay Beach Park
- Dredging of the Entrance Channel is not included in this project

### **Project Timeline**

2013 - Existing sandbag groin installed to reduce the rate of sand accumulation in the Hawaii Kai Marina Entrance Channel

2016 - Design completed for permanent replacement of the sandbag groin

2017 - Final Environmental Assessment published, Finding of No Significant Impact issued

2018 - Conservation District Use Permit issued

2019 - Special Management Area Minor Permit issued

2020 - Department of the Army Permit issued

Spring 2021 - Anticipated construction

TORE LERAAND

1/30/2021


Print Name & Signature

Date



## TESTIMONY FOR LEGISLATURE

I am a member of the Hawaii Kai Marina Community Association. I strongly support the replacement of the temporary sand bag groin at the entrance of the Hawaii Kai Marina with a permanent rock groin.



### **Project Description**

The project includes replacing the existing sandbag groin at the Hawaii Kai Marina Entrance Channel with a permanent rock groin. After groin construction, sand that has accumulated on the Portlock side of the groin will be back-passed to the east end of Portlock Beach and used to restore areas of eroded shoreline.

### **Project Facts**

- The project owner is the Hawaii Kai Marina Community Association
- The project engineering is Sea Engineering, Inc. (Derek Linsley PE, dlinsley@seaengineering.com)
- The project is on State submerged lands
- The existing sandbag groin is 150 feet long and is severely degraded
- The new groin would be 290 feet long and made of basalt armor stones
- After groin construction, 400 cubic yards of sand would be taken from the construction area and moved to the east end of Portlock Beach to help restore eroded shoreline
- Anticipated construction duration is approximately 3 months
- Construction access would be via Maunalua Bay Beach Park
- Dredging of the Entrance Channel is not included in this project

### **Project Timeline**

2013 - Existing sandbag groin installed to reduce the rate of sand accumulation in the Hawaii Kai Marina Entrance Channel

2016 - Design completed for permanent replacement of the sandbag groin

2017 - Final Environmental Assessment published, Finding of No Significant Impact issued

2018 - Conservation District Use Permit issued

2019 - Special Management Area Minor Permit issued

2020 - Department of the Army Permit issued


Spring 2021 - Anticipated construction

---

Print Name & Signature *Valerie B. Pacheco Valerie Pacheco* Date *02/19/2021*

## TESTIMONY FOR LEGISLATURE

I am a member of the Hawaii Kai Marina Community Association. I strongly support the replacement of the temporary sand bag groin at the entrance of the Hawaii Kai Marina with a permanent rock groin.



### **Project Description**

The project includes replacing the existing sandbag groin at the Hawaii Kai Marina Entrance Channel with a permanent rock groin. After groin construction, sand that has accumulated on the Portlock side of the groin will be back-passed to the east end of Portlock Beach and used to restore areas of eroded shoreline.

### **Project Facts**

- The project owner is the Hawaii Kai Marina Community Association
- The project engineering is Sea Engineering, Inc. (Derek Linsley PE, dlinsley@seaengineering.com)
- The project is on State submerged lands
- The existing sandbag groin is 150 feet long and is severely degraded
- The new groin would be 290 feet long and made of basalt armor stones
- After groin construction, 400 cubic yards of sand would be taken from the construction area and moved to the east end of Portlock Beach to help restore eroded shoreline
- Anticipated construction duration is approximately 3 months
- Construction access would be via Maunalua Bay Beach Park
- Dredging of the Entrance Channel is not included in this project

### **Project Timeline**

2013 - Existing sandbag groin installed to reduce the rate of sand accumulation in the Hawaii Kai Marina Entrance Channel

2016 - Design completed for permanent replacement of the sandbag groin

2017 - Final Environmental Assessment published, Finding of No Significant Impact issued

2018 - Conservation District Use Permit issued

2019 - Special Management Area Minor Permit issued

2020 - Department of the Army Permit issued

Spring 2021 - Anticipated construction


*Robert T. Langum*  
Print Name & Signature

2/22/21

Date

## TESTIMONY FOR LEGISLATURE

I am a member of the Hawaii Kai Marina Community Association. I strongly support the replacement of the temporary sand bag groin at the entrance of the Hawaii Kai Marina with a permanent rock groin.



### **Project Description**

The project includes replacing the existing sandbag groin at the Hawaii Kai Marina Entrance Channel with a permanent rock groin. After groin construction, sand that has accumulated on the Portlock side of the groin will be back-passed to the east end of Portlock Beach and used to restore areas of eroded shoreline.

### **Project Facts**

- The project owner is the Hawaii Kai Marina Community Association
- The project engineering is Sea Engineering, Inc. (Derek Linsley PE, dlinsley@seaengineering.com)
- The project is on State submerged lands
- The existing sandbag groin is 150 feet long and is severely degraded
- The new groin would be 290 feet long and made of basalt armor stones
- After groin construction, 400 cubic yards of sand would be taken from the construction area and moved to the east end of Portlock Beach to help restore eroded shoreline
- Anticipated construction duration is approximately 3 months
- Construction access would be via Maunalua Bay Beach Park
- Dredging of the Entrance Channel is not included in this project

### **Project Timeline**

2013 - Existing sandbag groin installed to reduce the rate of sand accumulation in the Hawaii Kai Marina Entrance Channel

2016 - Design completed for permanent replacement of the sandbag groin

2017 - Final Environmental Assessment published, Finding of No Significant Impact issued

2018 - Conservation District Use Permit issued

2019 - Special Management Area Minor Permit issued

2020 - Department of the Army Permit issued

Spring 2021 - Anticipated construction

DAVID PIPILATO

2/16/21


Print Name & Signature

Date



## TESTIMONY FOR LEGISLATURE

I am a member of the Hawaii Kai Marina Community Association. I strongly support the replacement of the temporary sand bag groin at the entrance of the Hawaii Kai Marina with a permanent rock groin.



### **Project Description**

The project includes replacing the existing sandbag groin at the Hawaii Kai Marina Entrance Channel with a permanent rock groin. After groin construction, sand that has accumulated on the Portlock side of the groin will be back-passed to the east end of Portlock Beach and used to restore areas of eroded shoreline.

### **Project Facts**

- The project owner is the Hawaii Kai Marina Community Association
- The project engineering is Sea Engineering, Inc. (Derek Linsley PE, dlinsley@seaengineering.com)
- The project is on State submerged lands
- The existing sandbag groin is 150 feet long and is severely degraded
- The new groin would be 290 feet long and made of basalt armor stones
- After groin construction, 400 cubic yards of sand would be taken from the construction area and moved to the east end of Portlock Beach to help restore eroded shoreline
- Anticipated construction duration is approximately 3 months
- Construction access would be via Maunalua Bay Beach Park
- Dredging of the Entrance Channel is not included in this project

### **Project Timeline**

2013 - Existing sandbag groin installed to reduce the rate of sand accumulation in the Hawaii Kai Marina Entrance Channel

2016 - Design completed for permanent replacement of the sandbag groin

2017 - Final Environmental Assessment published, Finding of No Significant Impact issued

2018 - Conservation District Use Permit issued

2019 - Special Management Area Minor Permit issued

2020 - Department of the Army Permit issued

Spring 2021 - Anticipated construction

*Oni Kai T Sandvoll*


*Feb 6, 2021*

Print Name & Signature

Date

## TESTIMONY FOR LEGISLATURE

I am a member of the Hawaii Kai Marina Community Association. I strongly support the replacement of the temporary sand bag groin at the entrance of the Hawaii Kai Marina with a permanent rock groin.



### **Project Description**

The project includes replacing the existing sandbag groin at the Hawaii Kai Marina Entrance Channel with a permanent rock groin. After groin construction, sand that has accumulated on the Portlock side of the groin will be back-passed to the east end of Portlock Beach and used to restore areas of eroded shoreline.

### **Project Facts**

- The project owner is the Hawaii Kai Marina Community Association
- The project engineering is Sea Engineering, Inc. (Derek Linsley PE, dlinsley@seaengineering.com)
- The project is on State submerged lands
- The existing sandbag groin is 150 feet long and is severely degraded
- The new groin would be 290 feet long and made of basalt armor stones
- After groin construction, 400 cubic yards of sand would be taken from the construction area and moved to the east end of Portlock Beach to help restore eroded shoreline
- Anticipated construction duration is approximately 3 months
- Construction access would be via Maunalua Bay Beach Park
- Dredging of the Entrance Channel is not included in this project

### **Project Timeline**

2013 - Existing sandbag groin installed to reduce the rate of sand accumulation in the Hawaii Kai Marina Entrance Channel

2016 - Design completed for permanent replacement of the sandbag groin

2017 - Final Environmental Assessment published, Finding of No Significant Impact issued

2018 - Conservation District Use Permit issued

2019 - Special Management Area Minor Permit issued

2020 - Department of the Army Permit issued

Spring 2021 - Anticipated construction

TIM ROBINSON


FEB 10 2021

Print Name & Signature

Date

## TESTIMONY FOR LEGISLATURE

I am a member of the Hawaii Kai Marina Community Association. I strongly support the replacement of the temporary sand bag groin at the entrance of the Hawaii Kai Marina with a permanent rock groin.



### **Project Description**

The project includes replacing the existing sandbag groin at the Hawaii Kai Marina Entrance Channel with a permanent rock groin. After groin construction, sand that has accumulated on the Portlock side of the groin will be back-passed to the east end of Portlock Beach and used to restore areas of eroded shoreline.

### **Project Facts**

- The project owner is the Hawaii Kai Marina Community Association
- The project engineering is Sea Engineering, Inc. (Derek Linsley PE, dlinsley@seaengineering.com)
- The project is on State submerged lands
- The existing sandbag groin is 150 feet long and is severely degraded
- The new groin would be 290 feet long and made of basalt armor stones
- After groin construction, 400 cubic yards of sand would be taken from the construction area and moved to the east end of Portlock Beach to help restore eroded shoreline
- Anticipated construction duration is approximately 3 months
- Construction access would be via Maunalua Bay Beach Park
- Dredging of the Entrance Channel is not included in this project

### **Project Timeline**

2013 - Existing sandbag groin installed to reduce the rate of sand accumulation in the Hawaii Kai Marina Entrance Channel

2016 - Design completed for permanent replacement of the sandbag groin

2017 - Final Environmental Assessment published, Finding of No Significant Impact issued

2018 - Conservation District Use Permit issued

2019 - Special Management Area Minor Permit issued

2020 - Department of the Army Permit issued

Spring 2021 - Anticipated construction

Stephanie Swanson

2/10/21


Print Name & Signature

Date



## TESTIMONY FOR LEGISLATURE

I am a member of the Hawaii Kai Marina Community Association. I strongly support the replacement of the temporary sand bag groin at the entrance of the Hawaii Kai Marina with a permanent rock groin.



### **Project Description**

The project includes replacing the existing sandbag groin at the Hawaii Kai Marina Entrance Channel with a permanent rock groin. After groin construction, sand that has accumulated on the Portlock side of the groin will be back-passed to the east end of Portlock Beach and used to restore areas of eroded shoreline.

### **Project Facts**

- The project owner is the Hawaii Kai Marina Community Association
- The project engineering is Sea Engineering, Inc. (Derek Linsley PE, dlinsley@seaengineering.com)
- The project is on State submerged lands
- The existing sandbag groin is 150 feet long and is severely degraded
- The new groin would be 290 feet long and made of basalt armor stones
- After groin construction, 400 cubic yards of sand would be taken from the construction area and moved to the east end of Portlock Beach to help restore eroded shoreline
- Anticipated construction duration is approximately 3 months
- Construction access would be via Maunalua Bay Beach Park
- Dredging of the Entrance Channel is not included in this project

### **Project Timeline**

2013 - Existing sandbag groin installed to reduce the rate of sand accumulation in the Hawaii Kai Marina Entrance Channel

2016 - Design completed for permanent replacement of the sandbag groin

2017 - Final Environmental Assessment published, Finding of No Significant Impact issued

2018 - Conservation District Use Permit issued

2019 - Special Management Area Minor Permit issued

2020 - Department of the Army Permit issued

Spring 2021 - Anticipated construction

Ronnie Hudson & Andrew Hedges


Print Name & Signature

2/20/2021

Date

## TESTIMONY FOR LEGISLATURE

I am a member of the Hawaii Kai Marina Community Association. I strongly support the replacement of the temporary sand bag groin at the entrance of the Hawaii Kai Marina with a permanent rock groin.



### **Project Description**

The project includes replacing the existing sandbag groin at the Hawaii Kai Marina Entrance Channel with a permanent rock groin. After groin construction, sand that has accumulated on the Portlock side of the groin will be back-passed to the east end of Portlock Beach and used to restore areas of eroded shoreline.

### **Project Facts**

- The project owner is the Hawaii Kai Marina Community Association
- The project engineering is Sea Engineering, Inc. (Derek Linsley PE, dlinsley@seaengineering.com)
- The project is on State submerged lands
- The existing sandbag groin is 150 feet long and is severely degraded
- The new groin would be 290 feet long and made of basalt armor stones
- After groin construction, 400 cubic yards of sand would be taken from the construction area and moved to the east end of Portlock Beach to help restore eroded shoreline
- Anticipated construction duration is approximately 3 months
- Construction access would be via Maunalua Bay Beach Park
- Dredging of the Entrance Channel is not included in this project

### **Project Timeline**

2013 - Existing sandbag groin installed to reduce the rate of sand accumulation in the Hawaii Kai Marina Entrance Channel

2016 - Design completed for permanent replacement of the sandbag groin

2017 - Final Environmental Assessment published, Finding of No Significant Impact issued


2018 - Conservation District Use Permit issued

2019 - Special Management Area Minor Permit issued

2020 - Department of the Army Permit issued

Spring 2021 - Anticipated construction

STEVEN A Nadalin


 2-17-2021

Print Name & Signature

Date

## TESTIMONY FOR LEGISLATURE

I am a member of the Hawaii Kai Marina Community Association. I strongly support the replacement of the temporary sand bag groin at the entrance of the Hawaii Kai Marina with a permanent rock groin.



### **Project Description**

The project includes replacing the existing sandbag groin at the Hawaii Kai Marina Entrance Channel with a permanent rock groin. After groin construction, sand that has accumulated on the Portlock side of the groin will be back-passed to the east end of Portlock Beach and used to restore areas of eroded shoreline.

### **Project Facts**

- The project owner is the Hawaii Kai Marina Community Association
- The project engineering is Sea Engineering, Inc. (Derek Linsley PE, dlinsley@seaengineering.com)
- The project is on State submerged lands
- The existing sandbag groin is 150 feet long and is severely degraded
- The new groin would be 290 feet long and made of basalt armor stones
- After groin construction, 400 cubic yards of sand would be taken from the construction area and moved to the east end of Portlock Beach to help restore eroded shoreline
- Anticipated construction duration is approximately 3 months
- Construction access would be via Maunalua Bay Beach Park
- Dredging of the Entrance Channel is not included in this project

### **Project Timeline**

2013 - Existing sandbag groin installed to reduce the rate of sand accumulation in the Hawaii Kai Marina Entrance Channel

2016 - Design completed for permanent replacement of the sandbag groin

2017 - Final Environmental Assessment published, Finding of No Significant Impact issued

2018 - Conservation District Use Permit issued

2019 - Special Management Area Minor Permit issued

2020 - Department of the Army Permit issued

Spring 2021 - Anticipated construction

JASON RUSHIN

Print Name & Signature


FEB 10, 2021

Date



## TESTIMONY FOR LEGISLATURE

I am a member of the Hawaii Kai Marina Community Association. I strongly support the replacement of the temporary sand bag groin at the entrance of the Hawaii Kai Marina with a permanent rock groin.



### **Project Description**

The project includes replacing the existing sandbag groin at the Hawaii Kai Marina Entrance Channel with a permanent rock groin. After groin construction, sand that has accumulated on the Portlock side of the groin will be back-passed to the east end of Portlock Beach and used to restore areas of eroded shoreline.

### **Project Facts**

- The project owner is the Hawaii Kai Marina Community Association
- The project engineering is Sea Engineering, Inc. (Derek Linsley PE, dlinsley@seaengineering.com)
- The project is on State submerged lands
- The existing sandbag groin is 150 feet long and is severely degraded
- The new groin would be 290 feet long and made of basalt armor stones
- After groin construction, 400 cubic yards of sand would be taken from the construction area and moved to the east end of Portlock Beach to help restore eroded shoreline
- Anticipated construction duration is approximately 3 months
- Construction access would be via Maunalua Bay Beach Park
- Dredging of the Entrance Channel is not included in this project

### **Project Timeline**

2013 - Existing sandbag groin installed to reduce the rate of sand accumulation in the Hawaii Kai Marina Entrance Channel

2016 - Design completed for permanent replacement of the sandbag groin

2017 - Final Environmental Assessment published, Finding of No Significant Impact issued

2018 - Conservation District Use Permit issued

2019 - Special Management Area Minor Permit issued


2020 - Department of the Army Permit issued

Spring 2021 - Anticipated construction

Richard Rochdaleau  1/29/21  
Print Name & Signature Date

## TESTIMONY FOR LEGISLATURE

I am a member of the Hawaii Kai Marina Community Association. I strongly support the replacement of the temporary sand bag groin at the entrance of the Hawaii Kai Marina with a permanent rock groin.



### **Project Description**

The project includes replacing the existing sandbag groin at the Hawaii Kai Marina Entrance Channel with a permanent rock groin. After groin construction, sand that has accumulated on the Portlock side of the groin will be back-passed to the east end of Portlock Beach and used to restore areas of eroded shoreline.

### **Project Facts**

- The project owner is the Hawaii Kai Marina Community Association
- The project engineering is Sea Engineering, Inc. (Derek Linsley PE, dlinsley@seaengineering.com)
- The project is on State submerged lands
- The existing sandbag groin is 150 feet long and is severely degraded
- The new groin would be 290 feet long and made of basalt armor stones
- After groin construction, 400 cubic yards of sand would be taken from the construction area and moved to the east end of Portlock Beach to help restore eroded shoreline
- Anticipated construction duration is approximately 3 months
- Construction access would be via Maunalua Bay Beach Park
- Dredging of the Entrance Channel is not included in this project

### **Project Timeline**

2013 - Existing sandbag groin installed to reduce the rate of sand accumulation in the Hawaii Kai Marina Entrance Channel

2016 - Design completed for permanent replacement of the sandbag groin

2017 - Final Environmental Assessment published, Finding of No Significant Impact issued

2018 - Conservation District Use Permit issued

2019 - Special Management Area Minor Permit issued

2020 - Department of the Army Permit issued


Spring 2021 - Anticipated construction

CRAIG MCGINNES  
Print Name & Signature

2/15/21  
Date

## TESTIMONY FOR LEGISLATURE

I am a member of the Hawaii Kai Marina Community Association. I strongly support the replacement of the temporary sand bag groin at the entrance of the Hawaii Kai Marina with a permanent rock groin.



### **Project Description**

The project includes replacing the existing sandbag groin at the Hawaii Kai Marina Entrance Channel with a permanent rock groin. After groin construction, sand that has accumulated on the Portlock side of the groin will be back-passed to the east end of Portlock Beach and used to restore areas of eroded shoreline.

### **Project Facts**

- The project owner is the Hawaii Kai Marina Community Association
- The project engineering is Sea Engineering, Inc. (Derek Linsley PE, dlinsley@seaengineering.com)
- The project is on State submerged lands
- The existing sandbag groin is 150 feet long and is severely degraded
- The new groin would be 290 feet long and made of basalt armor stones
- After groin construction, 400 cubic yards of sand would be taken from the construction area and moved to the east end of Portlock Beach to help restore eroded shoreline
- Anticipated construction duration is approximately 3 months
- Construction access would be via Maunalua Bay Beach Park
- Dredging of the Entrance Channel is not included in this project

### **Project Timeline**

2013 - Existing sandbag groin installed to reduce the rate of sand accumulation in the Hawaii Kai Marina Entrance Channel

2016 - Design completed for permanent replacement of the sandbag groin

2017 - Final Environmental Assessment published, Finding of No Significant Impact issued

2018 - Conservation District Use Permit issued

2019 - Special Management Area Minor Permit issued

2020 - Department of the Army Permit issued

Spring 2021 - Anticipated construction

BRANT BRADEN

2/2/21


Print Name & Signature

Date



## TESTIMONY FOR LEGISLATURE

I am a member of the Hawaii Kai Marina Community Association. I strongly support the replacement of the temporary sand bag groin at the entrance of the Hawaii Kai Marina with a permanent rock groin.



### **Project Description**

The project includes replacing the existing sandbag groin at the Hawaii Kai Marina Entrance Channel with a permanent rock groin. After groin construction, sand that has accumulated on the Portlock side of the groin will be back-passed to the east end of Portlock Beach and used to restore areas of eroded shoreline.

### **Project Facts**

- The project owner is the Hawaii Kai Marina Community Association
- The project engineering is Sea Engineering, Inc. (Derek Linsley PE, dlinsley@seaengineering.com)
- The project is on State submerged lands
- The existing sandbag groin is 150 feet long and is severely degraded
- The new groin would be 290 feet long and made of basalt armor stones
- After groin construction, 400 cubic yards of sand would be taken from the construction area and moved to the east end of Portlock Beach to help restore eroded shoreline
- Anticipated construction duration is approximately 3 months
- Construction access would be via Maunalua Bay Beach Park
- Dredging of the Entrance Channel is not included in this project

### **Project Timeline**

2013 - Existing sandbag groin installed to reduce the rate of sand accumulation in the Hawaii Kai Marina Entrance Channel

2016 - Design completed for permanent replacement of the sandbag groin

2017 - Final Environmental Assessment published, Finding of No Significant Impact issued

2018 - Conservation District Use Permit issued

2019 - Special Management Area Minor Permit issued

2020 - Department of the Army Permit issued

Spring 2021 - Anticipated construction

*Bradley Tothera*

*BT*

*2/14/2021*


Print Name & Signature

*BRADLEY TOTHERA*

Date *2/15/2021*

## TESTIMONY FOR LEGISLATURE

I am a member of the Hawaii Kai Marina Community Association. I strongly support the replacement of the temporary sand bag groin at the entrance of the Hawaii Kai Marina with a permanent rock groin.



### **Project Description**

The project includes replacing the existing sandbag groin at the Hawaii Kai Marina Entrance Channel with a permanent rock groin. After groin construction, sand that has accumulated on the Portlock side of the groin will be back-passed to the east end of Portlock Beach and used to restore areas of eroded shoreline.

### **Project Facts**

- The project owner is the Hawaii Kai Marina Community Association
- The project engineering is Sea Engineering, Inc. (Derek Linsley PE, dlinsley@seaengineering.com)
- The project is on State submerged lands
- The existing sandbag groin is 150 feet long and is severely degraded
- The new groin would be 290 feet long and made of basalt armor stones
- After groin construction, 400 cubic yards of sand would be taken from the construction area and moved to the east end of Portlock Beach to help restore eroded shoreline
- Anticipated construction duration is approximately 3 months
- Construction access would be via Maunalua Bay Beach Park
- Dredging of the Entrance Channel is not included in this project

### **Project Timeline**

2013 - Existing sandbag groin installed to reduce the rate of sand accumulation in the Hawaii Kai Marina Entrance Channel

2016 - Design completed for permanent replacement of the sandbag groin

2017 - Final Environmental Assessment published, Finding of No Significant Impact issued

2018 - Conservation District Use Permit issued

2019 - Special Management Area Minor Permit issued

2020 - Department of the Army Permit issued


Spring 2021 - Anticipated construction

TIEP NOLYEN  
Print Name & Signature

2/15/2024  
Date

## TESTIMONY FOR LEGISLATURE

I am a member of the Hawaii Kai Marina Community Association. I strongly support the replacement of the temporary sand bag groin at the entrance of the Hawaii Kai Marina with a permanent rock groin.



### **Project Description**

The project includes replacing the existing sandbag groin at the Hawaii Kai Marina Entrance Channel with a permanent rock groin. After groin construction, sand that has accumulated on the Portlock side of the groin will be back-passed to the east end of Portlock Beach and used to restore areas of eroded shoreline.

### **Project Facts**

- The project owner is the Hawaii Kai Marina Community Association
- The project engineering is Sea Engineering, Inc. (Derek Linsley PE, dlinsley@seaengineering.com)
- The project is on State submerged lands
- The existing sandbag groin is 150 feet long and is severely degraded
- The new groin would be 290 feet long and made of basalt armor stones
- After groin construction, 400 cubic yards of sand would be taken from the construction area and moved to the east end of Portlock Beach to help restore eroded shoreline
- Anticipated construction duration is approximately 3 months
- Construction access would be via Maunalua Bay Beach Park
- Dredging of the Entrance Channel is not included in this project

### **Project Timeline**

2013 - Existing sandbag groin installed to reduce the rate of sand accumulation in the Hawaii Kai Marina Entrance Channel

2016 - Design completed for permanent replacement of the sandbag groin

2017 - Final Environmental Assessment published, Finding of No Significant Impact issued

2018 - Conservation District Use Permit issued

2019 - Special Management Area Minor Permit issued

2020 - Department of the Army Permit issued

Spring 2021 - Anticipated construction


ROBERT GREER  
Print Name & Signature

2-7-21  
Date



## TESTIMONY FOR LEGISLATURE

I am a member of the Hawaii Kai Marina Community Association. I strongly support the replacement of the temporary sand bag groin at the entrance of the Hawaii Kai Marina with a permanent rock groin.



### Project Description

The project includes replacing the existing sandbag groin at the Hawaii Kai Marina Entrance Channel with a permanent rock groin. After groin construction, sand that has accumulated on the Portlock side of the groin will be back-passed to the east end of Portlock Beach and used to restore areas of eroded shoreline.

### Project Facts

- The project owner is the Hawaii Kai Marina Community Association
- The project engineering is Sea Engineering, Inc. (Derek Linsley PE, dlinsley@seaengineering.com)
- The project is on State submerged lands
- The existing sandbag groin is 150 feet long and is severely degraded
- The new groin would be 290 feet long and made of basalt armor stones
- After groin construction, 400 cubic yards of sand would be taken from the construction area and moved to the east end of Portlock Beach to help restore eroded shoreline
- Anticipated construction duration is approximately 3 months
- Construction access would be via Maunalua Bay Beach Park
- Dredging of the Entrance Channel is not included in this project

### Project Timeline

2013 - Existing sandbag groin installed to reduce the rate of sand accumulation in the Hawaii Kai Marina Entrance Channel

2016 - Design completed for permanent replacement of the sandbag groin

2017 - Final Environmental Assessment published, Finding of No Significant Impact issued

2018 - Conservation District Use Permit issued

2019 - Special Management Area Minor Permit issued

2020 - Department of the Army Permit issued

Spring 2021 - Anticipated construction

*Please approve  
this request -  
Mahalo!*

*Craig L. & Riowa T. Harbottle*


*1/30/21*

Print Name & Signature

Date

## TESTIMONY FOR LEGISLATURE

I am a member of the Hawaii Kai Marina Community Association. I strongly support the replacement of the temporary sand bag groin at the entrance of the Hawaii Kai Marina with a permanent rock groin.



### **Project Description**

The project includes replacing the existing sandbag groin at the Hawaii Kai Marina Entrance Channel with a permanent rock groin. After groin construction, sand that has accumulated on the Portlock side of the groin will be back-passed to the east end of Portlock Beach and used to restore areas of eroded shoreline.

### **Project Facts**

- The project owner is the Hawaii Kai Marina Community Association
- The project engineering is Sea Engineering, Inc. (Derek Linsley PE, dlinsley@seaengineering.com)
- The project is on State submerged lands
- The existing sandbag groin is 150 feet long and is severely degraded
- The new groin would be 290 feet long and made of basalt armor stones
- After groin construction, 400 cubic yards of sand would be taken from the construction area and moved to the east end of Portlock Beach to help restore eroded shoreline
- Anticipated construction duration is approximately 3 months
- Construction access would be via Maunalua Bay Beach Park
- Dredging of the Entrance Channel is not included in this project

### **Project Timeline**

2013 - Existing sandbag groin installed to reduce the rate of sand accumulation in the Hawaii Kai Marina Entrance Channel

2016 - Design completed for permanent replacement of the sandbag groin

2017 - Final Environmental Assessment published, Finding of No Significant Impact issued

2018 - Conservation District Use Permit issued

2019 - Special Management Area Minor Permit issued

2020 - Department of the Army Permit issued

Spring 2021 - Anticipated construction

KAI ENG

*Kai Long*


2/10/2021

Print Name & Signature

Date

## TESTIMONY FOR LEGISLATURE

I am a member of the Hawaii Kai Marina Community Association. I strongly support the replacement of the temporary sand bag groin at the entrance of the Hawaii Kai Marina with a permanent rock groin.



### **Project Description**

The project includes replacing the existing sandbag groin at the Hawaii Kai Marina Entrance Channel with a permanent rock groin. After groin construction, sand that has accumulated on the Portlock side of the groin will be back-passed to the east end of Portlock Beach and used to restore areas of eroded shoreline.

### **Project Facts**

- The project owner is the Hawaii Kai Marina Community Association
- The project engineering is Sea Engineering, Inc. (Derek Linsley PE, dlinsley@seaengineering.com)
- The project is on State submerged lands
- The existing sandbag groin is 150 feet long and is severely degraded
- The new groin would be 290 feet long and made of basalt armor stones
- After groin construction, 400 cubic yards of sand would be taken from the construction area and moved to the east end of Portlock Beach to help restore eroded shoreline
- Anticipated construction duration is approximately 3 months
- Construction access would be via Maunalua Bay Beach Park
- Dredging of the Entrance Channel is not included in this project

### **Project Timeline**

2013 - Existing sandbag groin installed to reduce the rate of sand accumulation in the Hawaii Kai Marina Entrance Channel

2016 - Design completed for permanent replacement of the sandbag groin

2017 - Final Environmental Assessment published, Finding of No Significant Impact issued

2018 - Conservation District Use Permit issued

2019 - Special Management Area Minor Permit issued

2020 - Department of the Army Permit issued


Spring 2021 - Anticipated construction

Kelly Avita Key Ave 2/9/21  
Print Name & Signature Date



## TESTIMONY FOR LEGISLATURE

I am a member of the Hawaii Kai Marina Community Association. I strongly support the replacement of the temporary sand bag groin at the entrance of the Hawaii Kai Marina with a permanent rock groin.



### **Project Description**

The project includes replacing the existing sandbag groin at the Hawaii Kai Marina Entrance Channel with a permanent rock groin. After groin construction, sand that has accumulated on the Portlock side of the groin will be back-passed to the east end of Portlock Beach and used to restore areas of eroded shoreline.

### **Project Facts**

- The project owner is the Hawaii Kai Marina Community Association
- The project engineering is Sea Engineering, Inc. (Derek Linsley PE, dlinsley@seaengineering.com)
- The project is on State submerged lands
- The existing sandbag groin is 150 feet long and is severely degraded
- The new groin would be 290 feet long and made of basalt armor stones
- After groin construction, 400 cubic yards of sand would be taken from the construction area and moved to the east end of Portlock Beach to help restore eroded shoreline
- Anticipated construction duration is approximately 3 months
- Construction access would be via Maunalua Bay Beach Park
- Dredging of the Entrance Channel is not included in this project

### **Project Timeline**

2013 - Existing sandbag groin installed to reduce the rate of sand accumulation in the Hawaii Kai Marina Entrance Channel

2016 - Design completed for permanent replacement of the sandbag groin

2017 - Final Environmental Assessment published, Finding of No Significant Impact issued

2018 - Conservation District Use Permit issued

2019 - Special Management Area Minor Permit issued

2020 - Department of the Army Permit issued

Spring 2021 - Anticipated construction

Craig Waltz


2-12-21

Print Name & Signature

Date

## TESTIMONY FOR LEGISLATURE

I am a member of the Hawaii Kai Marina Community Association. I strongly support the replacement of the temporary sand bag groin at the entrance of the Hawaii Kai Marina with a permanent rock groin.



### **Project Description**

The project includes replacing the existing sandbag groin at the Hawaii Kai Marina Entrance Channel with a permanent rock groin. After groin construction, sand that has accumulated on the Portlock side of the groin will be back-passed to the east end of Portlock Beach and used to restore areas of eroded shoreline.

### **Project Facts**

- The project owner is the Hawaii Kai Marina Community Association
- The project engineering is Sea Engineering, Inc. (Derek Linsley PE, dlinsley@seaengineering.com)
- The project is on State submerged lands
- The existing sandbag groin is 150 feet long and is severely degraded
- The new groin would be 290 feet long and made of basalt armor stones
- After groin construction, 400 cubic yards of sand would be taken from the construction area and moved to the east end of Portlock Beach to help restore eroded shoreline
- Anticipated construction duration is approximately 3 months
- Construction access would be via Maunalua Bay Beach Park
- Dredging of the Entrance Channel is not included in this project

### **Project Timeline**

2013 - Existing sandbag groin installed to reduce the rate of sand accumulation in the Hawaii Kai Marina Entrance Channel

2016 - Design completed for permanent replacement of the sandbag groin

2017 - Final Environmental Assessment published, Finding of No Significant Impact issued

2018 - Conservation District Use Permit issued

2019 - Special Management Area Minor Permit issued

2020 - Department of the Army Permit issued

Spring 2021 - Anticipated construction

*Carla Houser*


Print Name & Signature

*1/30/2021*

Date

## TESTIMONY FOR LEGISLATURE

I am a member of the Hawaii Kai Marina Community Association. I strongly support the replacement of the temporary sand bag groin at the entrance of the Hawaii Kai Marina with a permanent rock groin.



### Project Description

The project includes replacing the existing sandbag groin at the Hawaii Kai Marina Entrance Channel with a permanent rock groin. After groin construction, sand that has accumulated on the Portlock side of the groin will be back-passed to the east end of Portlock Beach and used to restore areas of eroded shoreline.

### Project Facts

- The project owner is the Hawaii Kai Marina Community Association
- The project engineering is Sea Engineering, Inc. (Derek Linsley PE, dlinsley@seaengineering.com)
- The project is on State submerged lands
- The existing sandbag groin is 150 feet long and is severely degraded
- The new groin would be 290 feet long and made of basalt armor stones
- After groin construction, 400 cubic yards of sand would be taken from the construction area and moved to the east end of Portlock Beach to help restore eroded shoreline
- Anticipated construction duration is approximately 3 months
- Construction access would be via Maunalua Bay Beach Park
- Dredging of the Entrance Channel is not included in this project

### Project Timeline

2013 - Existing sandbag groin installed to reduce the rate of sand accumulation in the Hawaii Kai Marina Entrance Channel

2016 - Design completed for permanent replacement of the sandbag groin

2017 - Final Environmental Assessment published, Finding of No Significant Impact issued

2018 - Conservation District Use Permit issued

2019 - Special Management Area Minor Permit issued

2020 - Department of the Army Permit issued

Spring 2021 - Anticipated construction

CHARLES ENG Charles Eng

Print Name & Signature


2/5/21

Date



## TESTIMONY FOR LEGISLATURE

I am a member of the Hawaii Kai Marina Community Association. I strongly support the replacement of the temporary sand bag groin at the entrance of the Hawaii Kai Marina with a permanent rock groin.



### **Project Description**

The project includes replacing the existing sandbag groin at the Hawaii Kai Marina Entrance Channel with a permanent rock groin. After groin construction, sand that has accumulated on the Portlock side of the groin will be back-passed to the east end of Portlock Beach and used to restore areas of eroded shoreline.

### **Project Facts**

- The project owner is the Hawaii Kai Marina Community Association
- The project engineering is Sea Engineering, Inc. (Derek Linsley PE, dlinsley@seaengineering.com)
- The project is on State submerged lands
- The existing sandbag groin is 150 feet long and is severely degraded
- The new groin would be 290 feet long and made of basalt armor stones
- After groin construction, 400 cubic yards of sand would be taken from the construction area and moved to the east end of Portlock Beach to help restore eroded shoreline
- Anticipated construction duration is approximately 3 months
- Construction access would be via Maunalua Bay Beach Park
- Dredging of the Entrance Channel is not included in this project

### **Project Timeline**

2013 - Existing sandbag groin installed to reduce the rate of sand accumulation in the Hawaii Kai Marina Entrance Channel

2016 - Design completed for permanent replacement of the sandbag groin

2017 - Final Environmental Assessment published, Finding of No Significant Impact issued

2018 - Conservation District Use Permit issued

2019 - Special Management Area Minor Permit issued

2020 - Department of the Army Permit issued

Spring 2021 - Anticipated construction


Dylan Ching  
Print Name & Signature

02-06-21

Date

## TESTIMONY FOR LEGISLATURE

I am a member of the Hawaii Kai Marina Community Association. I strongly support the replacement of the temporary sand bag groin at the entrance of the Hawaii Kai Marina with a permanent rock groin.



### **Project Description**

The project includes replacing the existing sandbag groin at the Hawaii Kai Marina Entrance Channel with a permanent rock groin. After groin construction, sand that has accumulated on the Portlock side of the groin will be back-passed to the east end of Portlock Beach and used to restore areas of eroded shoreline.

### **Project Facts**

- The project owner is the Hawaii Kai Marina Community Association
- The project engineering is Sea Engineering, Inc. (Derek Linsley PE, dlinsley@seaengineering.com)
- The project is on State submerged lands
- The existing sandbag groin is 150 feet long and is severely degraded
- The new groin would be 290 feet long and made of basalt armor stones
- After groin construction, 400 cubic yards of sand would be taken from the construction area and moved to the east end of Portlock Beach to help restore eroded shoreline
- Anticipated construction duration is approximately 3 months
- Construction access would be via Maunalua Bay Beach Park
- Dredging of the Entrance Channel is not included in this project

### **Project Timeline**

2013 - Existing sandbag groin installed to reduce the rate of sand accumulation in the Hawaii Kai Marina Entrance Channel

2016 - Design completed for permanent replacement of the sandbag groin

2017 - Final Environmental Assessment published, Finding of No Significant Impact issued

2018 - Conservation District Use Permit issued

2019 - Special Management Area Minor Permit issued

2020 - Department of the Army Permit issued


Spring 2021 - Anticipated construction

MARK D. ELWELL  
Print Name & Signature

1/31/21  
Date

## TESTIMONY FOR LEGISLATURE

I am a member of the Hawaii Kai Marina Community Association. I strongly support the replacement of the temporary sand bag groin at the entrance of the Hawaii Kai Marina with a permanent rock groin.



### **Project Description**

The project includes replacing the existing sandbag groin at the Hawaii Kai Marina Entrance Channel with a permanent rock groin. After groin construction, sand that has accumulated on the Portlock side of the groin will be back-passed to the east end of Portlock Beach and used to restore areas of eroded shoreline.

### **Project Facts**

- The project owner is the Hawaii Kai Marina Community Association
- The project engineering is Sea Engineering, Inc. (Derek Linsley PE, dlinsley@seaengineering.com)
- The project is on State submerged lands
- The existing sandbag groin is 150 feet long and is severely degraded
- The new groin would be 290 feet long and made of basalt armor stones
- After groin construction, 400 cubic yards of sand would be taken from the construction area and moved to the east end of Portlock Beach to help restore eroded shoreline
- Anticipated construction duration is approximately 3 months
- Construction access would be via Maunalua Bay Beach Park
- Dredging of the Entrance Channel is not included in this project

### **Project Timeline**

2013 - Existing sandbag groin installed to reduce the rate of sand accumulation in the Hawaii Kai Marina Entrance Channel

2016 - Design completed for permanent replacement of the sandbag groin

2017 - Final Environmental Assessment published, Finding of No Significant Impact issued

2018 - Conservation District Use Permit issued

2019 - Special Management Area Minor Permit issued

2020 - Department of the Army Permit issued

Spring 2021 - Anticipated construction

GUSTAVO AMBROSIO - 02/08/21


Print Name & Signature

Date



## TESTIMONY FOR LEGISLATURE

I am a member of the Hawaii Kai Marina Community Association. I strongly support the replacement of the temporary sand bag groin at the entrance of the Hawaii Kai Marina with a permanent rock groin.



### **Project Description**

The project includes replacing the existing sandbag groin at the Hawaii Kai Marina Entrance Channel with a permanent rock groin. After groin construction, sand that has accumulated on the Portlock side of the groin will be back-passed to the east end of Portlock Beach and used to restore areas of eroded shoreline.

### **Project Facts**

- The project owner is the Hawaii Kai Marina Community Association
- The project engineering is Sea Engineering, Inc. (Derek Linsley PE, dlinsley@seaengineering.com)
- The project is on State submerged lands
- The existing sandbag groin is 150 feet long and is severely degraded
- The new groin would be 290 feet long and made of basalt armor stones
- After groin construction, 400 cubic yards of sand would be taken from the construction area and moved to the east end of Portlock Beach to help restore eroded shoreline
- Anticipated construction duration is approximately 3 months
- Construction access would be via Maunalua Bay Beach Park
- Dredging of the Entrance Channel is not included in this project

### **Project Timeline**

2013 - Existing sandbag groin installed to reduce the rate of sand accumulation in the Hawaii Kai Marina Entrance Channel

2016 - Design completed for permanent replacement of the sandbag groin

2017 - Final Environmental Assessment published, Finding of No Significant Impact issued

2018 - Conservation District Use Permit issued

2019 - Special Management Area Minor Permit issued

2020 - Department of the Army Permit issued

Spring 2021 - Anticipated construction


**Bevacqua  
272 Opihikao Way  
Honolulu, HI 96825**

*James J. [Signature]*  
Print Name & Signature

Feb 7, 2021  
Date

## TESTIMONY FOR LEGISLATURE

I am a member of the Hawaii Kai Marina Community Association. I strongly support the replacement of the temporary sand bag groin at the entrance of the Hawaii Kai Marina with a permanent rock groin.



### **Project Description**

The project includes replacing the existing sandbag groin at the Hawaii Kai Marina Entrance Channel with a permanent rock groin. After groin construction, sand that has accumulated on the Portlock side of the groin will be back-passed to the east end of Portlock Beach and used to restore areas of eroded shoreline.

### **Project Facts**

- The project owner is the Hawaii Kai Marina Community Association
- The project engineering is Sea Engineering, Inc. (Derek Linsley PE, dlinsley@seaengineering.com)
- The project is on State submerged lands
- The existing sandbag groin is 150 feet long and is severely degraded
- The new groin would be 290 feet long and made of basalt armor stones
- After groin construction, 400 cubic yards of sand would be taken from the construction area and moved to the east end of Portlock Beach to help restore eroded shoreline
- Anticipated construction duration is approximately 3 months
- Construction access would be via Maunalua Bay Beach Park
- Dredging of the Entrance Channel is not included in this project

### **Project Timeline**

2013 - Existing sandbag groin installed to reduce the rate of sand accumulation in the Hawaii Kai Marina Entrance Channel

2016 - Design completed for permanent replacement of the sandbag groin

2017 - Final Environmental Assessment published, Finding of No Significant Impact issued

2018 - Conservation District Use Permit issued

2019 - Special Management Area Minor Permit issued

2020 - Department of the Army Permit issued


Spring 2021 - Anticipated construction

Print Name & Signature

*John Michael White*  
Date *11/21/2021*

## TESTIMONY FOR LEGISLATURE

I am a member of the Hawaii Kai Marina Community Association. I strongly support the replacement of the temporary sand bag groin at the entrance of the Hawaii Kai Marina with a permanent rock groin.



### **Project Description**

The project includes replacing the existing sandbag groin at the Hawaii Kai Marina Entrance Channel with a permanent rock groin. After groin construction, sand that has accumulated on the Portlock side of the groin will be back-passed to the east end of Portlock Beach and used to restore areas of eroded shoreline.

### **Project Facts**

- The project owner is the Hawaii Kai Marina Community Association
- The project engineering is Sea Engineering, Inc. (Derek Linsley PE, dlinsley@seaengineering.com)
- The project is on State submerged lands
- The existing sandbag groin is 150 feet long and is severely degraded
- The new groin would be 290 feet long and made of basalt armor stones
- After groin construction, 400 cubic yards of sand would be taken from the construction area and moved to the east end of Portlock Beach to help restore eroded shoreline
- Anticipated construction duration is approximately 3 months
- Construction access would be via Maunalua Bay Beach Park
- Dredging of the Entrance Channel is not included in this project

### **Project Timeline**

2013 - Existing sandbag groin installed to reduce the rate of sand accumulation in the Hawaii Kai Marina Entrance Channel

2016 - Design completed for permanent replacement of the sandbag groin

2017 - Final Environmental Assessment published, Finding of No Significant Impact issued

2018 - Conservation District Use Permit issued

2019 - Special Management Area Minor Permit issued

2020 - Department of the Army Permit issued

Spring 2021 - Anticipated construction

Dennis S. ...

Print Name & Signature


2-4-2021

Date



## TESTIMONY FOR LEGISLATURE

I am a member of the Hawaii Kai Marina Community Association. I strongly support the replacement of the temporary sand bag groin at the entrance of the Hawaii Kai Marina with a permanent rock groin.



### **Project Description**

The project includes replacing the existing sandbag groin at the Hawaii Kai Marina Entrance Channel with a permanent rock groin. After groin construction, sand that has accumulated on the Portlock side of the groin will be back-passed to the east end of Portlock Beach and used to restore areas of eroded shoreline.

### **Project Facts**

- The project owner is the Hawaii Kai Marina Community Association
- The project engineering is Sea Engineering, Inc. (Derek Linsley PE, dlinsley@seaengineering.com)
- The project is on State submerged lands
- The existing sandbag groin is 150 feet long and is severely degraded
- The new groin would be 290 feet long and made of basalt armor stones
- After groin construction, 400 cubic yards of sand would be taken from the construction area and moved to the east end of Portlock Beach to help restore eroded shoreline
- Anticipated construction duration is approximately 3 months
- Construction access would be via Maunalua Bay Beach Park
- Dredging of the Entrance Channel is not included in this project

### **Project Timeline**

2013 - Existing sandbag groin installed to reduce the rate of sand accumulation in the Hawaii Kai Marina Entrance Channel

2016 - Design completed for permanent replacement of the sandbag groin

2017 - Final Environmental Assessment published, Finding of No Significant Impact issued

2018 - Conservation District Use Permit issued

2019 - Special Management Area Minor Permit issued

2020 - Department of the Army Permit issued

Spring 2021 - Anticipated construction

BRIAN FARR


Print Name & Signature

2/15/21

Date

## TESTIMONY FOR LEGISLATURE

I am a member of the Hawaii Kai Marina Community Association. I strongly support the replacement of the temporary sand bag groin at the entrance of the Hawaii Kai Marina with a permanent rock groin.



### **Project Description**

The project includes replacing the existing sandbag groin at the Hawaii Kai Marina Entrance Channel with a permanent rock groin. After groin construction, sand that has accumulated on the Portlock side of the groin will be back-passed to the east end of Portlock Beach and used to restore areas of eroded shoreline.

### **Project Facts**

- The project owner is the Hawaii Kai Marina Community Association
- The project engineering is Sea Engineering, Inc. (Derek Linsley PE, dlinsley@seaengineering.com)
- The project is on State submerged lands
- The existing sandbag groin is 150 feet long and is severely degraded
- The new groin would be 290 feet long and made of basalt armor stones
- After groin construction, 400 cubic yards of sand would be taken from the construction area and moved to the east end of Portlock Beach to help restore eroded shoreline
- Anticipated construction duration is approximately 3 months
- Construction access would be via Maunalua Bay Beach Park
- Dredging of the Entrance Channel is not included in this project

### **Project Timeline**

2013 - Existing sandbag groin installed to reduce the rate of sand accumulation in the Hawaii Kai Marina Entrance Channel

2016 - Design completed for permanent replacement of the sandbag groin

2017 - Final Environmental Assessment published, Finding of No Significant Impact issued

2018 - Conservation District Use Permit issued

2019 - Special Management Area Minor Permit issued

2020 - Department of the Army Permit issued

Spring 2021 - Anticipated construction

CAROL SOYDERHOOD

*Carol Soyderhood*


2-5-21

Print Name & Signature

Date

## TESTIMONY FOR LEGISLATURE

I am a member of the Hawaii Kai Marina Community Association. I strongly support the replacement of the temporary sand bag groin at the entrance of the Hawaii Kai Marina with a permanent rock groin.



### **Project Description**

The project includes replacing the existing sandbag groin at the Hawaii Kai Marina Entrance Channel with a permanent rock groin. After groin construction, sand that has accumulated on the Portlock side of the groin will be back-passed to the east end of Portlock Beach and used to restore areas of eroded shoreline.

### **Project Facts**

- The project owner is the Hawaii Kai Marina Community Association
- The project engineering is Sea Engineering, Inc. (Derek Linsley PE, dlinsley@seaengineering.com)
- The project is on State submerged lands
- The existing sandbag groin is 150 feet long and is severely degraded
- The new groin would be 290 feet long and made of basalt armor stones
- After groin construction, 400 cubic yards of sand would be taken from the construction area and moved to the east end of Portlock Beach to help restore eroded shoreline
- Anticipated construction duration is approximately 3 months
- Construction access would be via Maunalua Bay Beach Park
- Dredging of the Entrance Channel is not included in this project

### **Project Timeline**

2013 - Existing sandbag groin installed to reduce the rate of sand accumulation in the Hawaii Kai Marina Entrance Channel

2016 - Design completed for permanent replacement of the sandbag groin


2017 - Final Environmental Assessment published, Finding of No Significant Impact issued

2018 - Conservation District Use Permit issued

2019 - Special Management Area Minor Permit issued

2020 - Department of the Army Permit issued


Spring 2021 - Anticipated construction

ELIZABETH VIRGILIO VILLAROMAN  1/26/2021  
Print Name & Signature Date



## TESTIMONY FOR LEGISLATURE

I am a member of the Hawaii Kai Marina Community Association. I strongly support the replacement of the temporary sand bag groin at the entrance of the Hawaii Kai Marina with a permanent rock groin.



### **Project Description**

The project includes replacing the existing sandbag groin at the Hawaii Kai Marina Entrance Channel with a permanent rock groin. After groin construction, sand that has accumulated on the Portlock side of the groin will be back-passed to the east end of Portlock Beach and used to restore areas of eroded shoreline.

### **Project Facts**

- The project owner is the Hawaii Kai Marina Community Association
- The project engineering is Sea Engineering, Inc. (Derek Linsley PE, dlinsley@seaengineering.com)
- The project is on State submerged lands
- The existing sandbag groin is 150 feet long and is severely degraded
- The new groin would be 290 feet long and made of basalt armor stones
- After groin construction, 400 cubic yards of sand would be taken from the construction area and moved to the east end of Portlock Beach to help restore eroded shoreline
- Anticipated construction duration is approximately 3 months
- Construction access would be via Maunalua Bay Beach Park
- Dredging of the Entrance Channel is not included in this project

### **Project Timeline**

2013 - Existing sandbag groin installed to reduce the rate of sand accumulation in the Hawaii Kai Marina Entrance Channel

2016 - Design completed for permanent replacement of the sandbag groin

2017 - Final Environmental Assessment published, Finding of No Significant Impact issued

2018 - Conservation District Use Permit issued

2019 - Special Management Area Minor Permit issued

2020 - Department of the Army Permit issued


Spring 2021 - Anticipated construction

Wesley Cleary  
Print Name & Signature

1-27-2021  
Date

## **TESTIMONY FOR LEGISLATURE**

I am a member of the Hawaii Kai Marina Community Association. I strongly support the replacement of the temporary sand bag groin at the entrance of the Hawaii Kai Marina with a permanent rock groin.



### **Project Description**

The project includes replacing the existing sandbag groin at the Hawaii Kai Marina Entrance Channel with a permanent rock groin. After groin construction, sand that has accumulated on the Portlock side of the groin will be back-passed to the east end of Portlock Beach and used to restore areas of eroded shoreline.

### **Project Facts**

- The project owner is the Hawaii Kai Marina Community Association
- The project engineering is Sea Engineering, Inc. (Derek Linsley PE, dlinsley@seaengineering.com)
- The project is on State submerged lands
- The existing sandbag groin is 150 feet long and is severely degraded
- The new groin would be 290 feet long and made of basalt armor stones
- After groin construction, 400 cubic yards of sand would be taken from the construction area and moved to the east end of Portlock Beach to help restore eroded shoreline
- Anticipated construction duration is approximately 3 months
- Construction access would be via Maunalua Bay Beach Park
- Dredging of the Entrance Channel is not included in this project

### **Project Timeline**

2013 - Existing sandbag groin installed to reduce the rate of sand accumulation in the Hawaii Kai Marina Entrance Channel

2016 - Design completed for permanent replacement of the sandbag groin

2017 - Final Environmental Assessment published, Finding of No Significant Impact issued

2018 - Conservation District Use Permit issued

2019 - Special Management Area Minor Permit issued

2020 - Department of the Army Permit issued


Spring 2021 - Anticipated construction

Harold von Spon  
Print Name & Signature

1/26/21  
Date

## **TESTIMONY FOR LEGISLATURE**

I am a member of the Hawaii Kai Marina Community Association. I strongly support the replacement of the temporary sand bag groin at the entrance of the Hawaii Kai Marina with a permanent rock groin.



### **Project Description**

The project includes replacing the existing sandbag groin at the Hawaii Kai Marina Entrance Channel with a permanent rock groin. After groin construction, sand that has accumulated on the Portlock side of the groin will be back-passed to the east end of Portlock Beach and used to restore areas of eroded shoreline.

### **Project Facts**

- The project owner is the Hawaii Kai Marina Community Association
- The project engineering is Sea Engineering, Inc. (Derek Linsley PE, dlinsley@seaengineering.com)
- The project is on State submerged lands
- The existing sandbag groin is 150 feet long and is severely degraded
- The new groin would be 290 feet long and made of basalt armor stones
- After groin construction, 400 cubic yards of sand would be taken from the construction area and moved to the east end of Portlock Beach to help restore eroded shoreline
- Anticipated construction duration is approximately 3 months
- Construction access would be via Maunalua Bay Beach Park
- Dredging of the Entrance Channel is not included in this project

### **Project Timeline**

2013 - Existing sandbag groin installed to reduce the rate of sand accumulation in the Hawaii Kai Marina Entrance Channel

2016 - Design completed for permanent replacement of the sandbag groin


2017 - Final Environmental Assessment published, Finding of No Significant Impact issued

2018 - Conservation District Use Permit issued

2019 - Special Management Area Minor Permit issued

2020 - Department of the Army Permit issued


Spring 2021 - Anticipated construction

CORNAE O'CARROLL  1/20/21  
Print Name & Signature Date



## TESTIMONY FOR LEGISLATURE

I am a member of the Hawaii Kai Marina Community Association. I strongly support the replacement of the temporary sand bag groin at the entrance of the Hawaii Kai Marina with a permanent rock groin.



### **Project Description**

The project includes replacing the existing sandbag groin at the Hawaii Kai Marina Entrance Channel with a permanent rock groin. After groin construction, sand that has accumulated on the Portlock side of the groin will be back-passed to the east end of Portlock Beach and used to restore areas of eroded shoreline.

### **Project Facts**

- The project owner is the Hawaii Kai Marina Community Association
- The project engineering is Sea Engineering, Inc. (Derek Linsley PE, dlinsley@seaengineering.com)
- The project is on State submerged lands
- The existing sandbag groin is 150 feet long and is severely degraded
- The new groin would be 290 feet long and made of basalt armor stones
- After groin construction, 400 cubic yards of sand would be taken from the construction area and moved to the east end of Portlock Beach to help restore eroded shoreline
- Anticipated construction duration is approximately 3 months
- Construction access would be via Maunalua Bay Beach Park
- Dredging of the Entrance Channel is not included in this project

### **Project Timeline**

2013 - Existing sandbag groin installed to reduce the rate of sand accumulation in the Hawaii Kai Marina Entrance Channel

2016 - Design completed for permanent replacement of the sandbag groin

2017 - Final Environmental Assessment published, Finding of No Significant Impact issued

2018 - Conservation District Use Permit issued

2019 - Special Management Area Minor Permit issued


2020 - Department of the Army Permit issued

Spring 2021 - Anticipated construction

Larry & Vivian Grasse *[Signature]* and *[Signature]* 1/28/21  
Print Name & Signature *670 Kumukahi Pl* Date

## TESTIMONY FOR LEGISLATURE

I am a member of the Hawaii Kai Marina Community Association. I strongly support the replacement of the temporary sand bag groin at the entrance of the Hawaii Kai Marina with a permanent rock groin.



### **Project Description**

The project includes replacing the existing sandbag groin at the Hawaii Kai Marina Entrance Channel with a permanent rock groin. After groin construction, sand that has accumulated on the Portlock side of the groin will be back-passed to the east end of Portlock Beach and used to restore areas of eroded shoreline.

### **Project Facts**

- The project owner is the Hawaii Kai Marina Community Association
- The project engineering is Sea Engineering, Inc. (Derek Linsley PE, dlinsley@seaengineering.com)
- The project is on State submerged lands
- The existing sandbag groin is 150 feet long and is severely degraded
- The new groin would be 290 feet long and made of basalt armor stones
- After groin construction, 400 cubic yards of sand would be taken from the construction area and moved to the east end of Portlock Beach to help restore eroded shoreline
- Anticipated construction duration is approximately 3 months
- Construction access would be via Maunalua Bay Beach Park
- Dredging of the Entrance Channel is not included in this project

### **Project Timeline**

2013 - Existing sandbag groin installed to reduce the rate of sand accumulation in the Hawaii Kai Marina Entrance Channel

2016 - Design completed for permanent replacement of the sandbag groin

2017 - Final Environmental Assessment published, Finding of No Significant Impact issued

2018 - Conservation District Use Permit issued

2019 - Special Management Area Minor Permit issued

2020 - Department of the Army Permit issued

Spring 2021 - Anticipated construction

Hugh F. FRASER

Hugh F. FRASER


1/28/21

Print Name & Signature

Date

## **TESTIMONY FOR LEGISLATURE**

I am a member of the Hawaii Kai Marina Community Association. I strongly support the replacement of the temporary sand bag groin at the entrance of the Hawaii Kai Marina with a permanent rock groin.



### **Project Description**

The project includes replacing the existing sandbag groin at the Hawaii Kai Marina Entrance Channel with a permanent rock groin. After groin construction, sand that has accumulated on the Portlock side of the groin will be back-passed to the east end of Portlock Beach and used to restore areas of eroded shoreline.

### **Project Facts**

- The project owner is the Hawaii Kai Marina Community Association
- The project engineering is Sea Engineering, Inc. (Derek Linsley PE, dlinsley@seaengineering.com)
- The project is on State submerged lands
- The existing sandbag groin is 150 feet long and is severely degraded
- The new groin would be 290 feet long and made of basalt armor stones
- After groin construction, 400 cubic yards of sand would be taken from the construction area and moved to the east end of Portlock Beach to help restore eroded shoreline
- Anticipated construction duration is approximately 3 months
- Construction access would be via Maunalua Bay Beach Park
- Dredging of the Entrance Channel is not included in this project

### **Project Timeline**

2013 - Existing sandbag groin installed to reduce the rate of sand accumulation in the Hawaii Kai Marina Entrance Channel

2016 - Design completed for permanent replacement of the sandbag groin


2017 - Final Environmental Assessment published, Finding of No Significant Impact issued

2018 - Conservation District Use Permit issued

2019 - Special Management Area Minor Permit issued

2020 - Department of the Army Permit issued

Spring 2021 - Anticipated construction

CHRISTOPHER R. LAIRD  1/29/2021


Print Name & Signature

Date



## TESTIMONY FOR LEGISLATURE

I am a member of the Hawaii Kai Marina Community Association. I strongly support the replacement of the temporary sand bag groin at the entrance of the Hawaii Kai Marina with a permanent rock groin.



### **Project Description**

The project includes replacing the existing sandbag groin at the Hawaii Kai Marina Entrance Channel with a permanent rock groin. After groin construction, sand that has accumulated on the Portlock side of the groin will be back-passed to the east end of Portlock Beach and used to restore areas of eroded shoreline.

### **Project Facts**

- The project owner is the Hawaii Kai Marina Community Association
- The project engineering is Sea Engineering, Inc. (Derek Linsley PE, dlinsley@seaengineering.com)
- The project is on State submerged lands
- The existing sandbag groin is 150 feet long and is severely degraded
- The new groin would be 290 feet long and made of basalt armor stones
- After groin construction, 400 cubic yards of sand would be taken from the construction area and moved to the east end of Portlock Beach to help restore eroded shoreline
- Anticipated construction duration is approximately 3 months
- Construction access would be via Maunalua Bay Beach Park
- Dredging of the Entrance Channel is not included in this project

### **Project Timeline**

2013 - Existing sandbag groin installed to reduce the rate of sand accumulation in the Hawaii Kai Marina Entrance Channel

2016 - Design completed for permanent replacement of the sandbag groin


2017 - Final Environmental Assessment published, Finding of No Significant Impact issued

2018 - Conservation District Use Permit issued

2019 - Special Management Area Minor Permit issued

2020 - Department of the Army Permit issued

Spring 2021 - Anticipated construction


Clifford Araki  1/28/21

Print Name & Signature

Date

## TESTIMONY FOR LEGISLATURE

I am a member of the Hawaii Kai Marina Community Association. I strongly support the replacement of the temporary sand bag groin at the entrance of the Hawaii Kai Marina with a permanent rock groin.



### **Project Description**

The project includes replacing the existing sandbag groin at the Hawaii Kai Marina Entrance Channel with a permanent rock groin. After groin construction, sand that has accumulated on the Portlock side of the groin will be back-passed to the east end of Portlock Beach and used to restore areas of eroded shoreline.

### **Project Facts**

- The project owner is the Hawaii Kai Marina Community Association
- The project engineering is Sea Engineering, Inc. (Derek Linsley PE, dlinsley@seaengineering.com)
- The project is on State submerged lands
- The existing sandbag groin is 150 feet long and is severely degraded
- The new groin would be 290 feet long and made of basalt armor stones
- After groin construction, 400 cubic yards of sand would be taken from the construction area and moved to the east end of Portlock Beach to help restore eroded shoreline
- Anticipated construction duration is approximately 3 months
- Construction access would be via Maunalua Bay Beach Park
- Dredging of the Entrance Channel is not included in this project

### **Project Timeline**

2013 - Existing sandbag groin installed to reduce the rate of sand accumulation in the Hawaii Kai Marina Entrance Channel

2016 - Design completed for permanent replacement of the sandbag groin

2017 - Final Environmental Assessment published, Finding of No Significant Impact issued

2018 - Conservation District Use Permit issued

2019 - Special Management Area Minor Permit issued

2020 - Department of the Army Permit issued


Spring 2021 - Anticipated construction

Beverly Cardinal *Beverly Cardinal*  
Print Name & Signature

*30 Jan '21*  
Date

## **TESTIMONY FOR LEGISLATURE**

I am a member of the Hawaii Kai Marina Community Association. I strongly support the replacement of the temporary sand bag groin at the entrance of the Hawaii Kai Marina with a permanent rock groin.



### **Project Description**

The project includes replacing the existing sandbag groin at the Hawaii Kai Marina Entrance Channel with a permanent rock groin. After groin construction, sand that has accumulated on the Portlock side of the groin will be back-passed to the east end of Portlock Beach and used to restore areas of eroded shoreline.

### **Project Facts**

- The project owner is the Hawaii Kai Marina Community Association
- The project engineering is Sea Engineering, Inc. (Derek Linsley PE, dlinsley@seaengineering.com)
- The project is on State submerged lands
- The existing sandbag groin is 150 feet long and is severely degraded
- The new groin would be 290 feet long and made of basalt armor stones
- After groin construction, 400 cubic yards of sand would be taken from the construction area and moved to the east end of Portlock Beach to help restore eroded shoreline
- Anticipated construction duration is approximately 3 months
- Construction access would be via Maunalua Bay Beach Park
- Dredging of the Entrance Channel is not included in this project

### **Project Timeline**

2013 - Existing sandbag groin installed to reduce the rate of sand accumulation in the Hawaii Kai Marina Entrance Channel

2016 - Design completed for permanent replacement of the sandbag groin

2017 - Final Environmental Assessment published, Finding of No Significant Impact issued

2018 - Conservation District Use Permit issued

2019 - Special Management Area Minor Permit issued

2020 - Department of the Army Permit issued

Spring 2021 - Anticipated construction

Josh Lee

1/27/21


Print Name & Signature

Date



## **TESTIMONY FOR LEGISLATURE**

I am a member of the Hawaii Kai Marina Community Association. I strongly support the replacement of the temporary sand bag groin at the entrance of the Hawaii Kai Marina with a permanent rock groin.



### **Project Description**

The project includes replacing the existing sandbag groin at the Hawaii Kai Marina Entrance Channel with a permanent rock groin. After groin construction, sand that has accumulated on the Portlock side of the groin will be back-passed to the east end of Portlock Beach and used to restore areas of eroded shoreline.

### **Project Facts**

- The project owner is the Hawaii Kai Marina Community Association
- The project engineering is Sea Engineering, Inc. (Derek Linsley PE, dlinsley@seaengineering.com)
- The project is on State submerged lands
- The existing sandbag groin is 150 feet long and is severely degraded
- The new groin would be 290 feet long and made of basalt armor stones
- After groin construction, 400 cubic yards of sand would be taken from the construction area and moved to the east end of Portlock Beach to help restore eroded shoreline
- Anticipated construction duration is approximately 3 months
- Construction access would be via Maunalua Bay Beach Park
- Dredging of the Entrance Channel is not included in this project

### **Project Timeline**

2013 - Existing sandbag groin installed to reduce the rate of sand accumulation in the Hawaii Kai Marina Entrance Channel

2016 - Design completed for permanent replacement of the sandbag groin

2017 - Final Environmental Assessment published, Finding of No Significant Impact issued

2018 - Conservation District Use Permit issued

2019 - Special Management Area Minor Permit issued

2020 - Department of the Army Permit issued


Spring 2021 - Anticipated construction

Elizabeth MacNeill  
Print Name & Signature

2/5/2021  
Date

## TESTIMONY FOR LEGISLATURE

I am a member of the Hawaii Kai Marina Community Association. I strongly support the replacement of the temporary sand bag groin at the entrance of the Hawaii Kai Marina with a permanent rock groin.



### **Project Description**

The project includes replacing the existing sandbag groin at the Hawaii Kai Marina Entrance Channel with a permanent rock groin. After groin construction, sand that has accumulated on the Portlock side of the groin will be back-passed to the east end of Portlock Beach and used to restore areas of eroded shoreline.

### **Project Facts**

- The project owner is the Hawaii Kai Marina Community Association
- The project engineering is Sea Engineering, Inc. (Derek Linsley PE, dlinsley@seaengineering.com)
- The project is on State submerged lands
- The existing sandbag groin is 150 feet long and is severely degraded
- The new groin would be 290 feet long and made of basalt armor stones
- After groin construction, 400 cubic yards of sand would be taken from the construction area and moved to the east end of Portlock Beach to help restore eroded shoreline
- Anticipated construction duration is approximately 3 months
- Construction access would be via Maunalua Bay Beach Park
- Dredging of the Entrance Channel is not included in this project

### **Project Timeline**

2013 - Existing sandbag groin installed to reduce the rate of sand accumulation in the Hawaii Kai Marina Entrance Channel

2016 - Design completed for permanent replacement of the sandbag groin

2017 - Final Environmental Assessment published, Finding of No Significant Impact issued

2018 - Conservation District Use Permit issued

2019 - Special Management Area Minor Permit issued

2020 - Department of the Army Permit issued

Spring 2021 - Anticipated construction

Gina Walker Gina Walker


Print Name & Signature

1-28-21

Date

## TESTIMONY FOR LEGISLATURE

I am a member of the Hawaii Kai Marina Community Association. I strongly support the replacement of the temporary sand bag groin at the entrance of the Hawaii Kai Marina with a permanent rock groin.



### Project Description

The project includes replacing the existing sandbag groin at the Hawaii Kai Marina Entrance Channel with a permanent rock groin. After groin construction, sand that has accumulated on the Portlock side of the groin will be back-passed to the east end of Portlock Beach and used to restore areas of eroded shoreline.

### Project Facts

- The project owner is the Hawaii Kai Marina Community Association
- The project engineering is Sea Engineering, Inc. (Derek Linsley PE, dlinsley@seaengineering.com)
- The project is on State submerged lands
- The existing sandbag groin is 150 feet long and is severely degraded
- The new groin would be 290 feet long and made of basalt armor stones
- After groin construction, 400 cubic yards of sand would be taken from the construction area and moved to the east end of Portlock Beach to help restore eroded shoreline
- Anticipated construction duration is approximately 3 months
- Construction access would be via Maunalua Bay Beach Park
- Dredging of the Entrance Channel is not included in this project

### Project Timeline

2013 - Existing sandbag groin installed to reduce the rate of sand accumulation in the Hawaii Kai Marina Entrance Channel

2016 - Design completed for permanent replacement of the sandbag groin

2017 - Final Environmental Assessment published, Finding of No Significant Impact issued

2018 - Conservation District Use Permit issued

2019 - Special Management Area Minor Permit issued

2020 - Department of the Army Permit issued

Spring 2021 - Anticipated construction


Virginia Tully *rooney*  
Print Name & Signature

2/5/2021  
Date



## **TESTIMONY FOR LEGISLATURE**

I am a member of the Hawaii Kai Marina Community Association. I strongly support the replacement of the temporary sand bag groin at the entrance of the Hawaii Kai Marina with a permanent rock groin.



### **Project Description**

The project includes replacing the existing sandbag groin at the Hawaii Kai Marina Entrance Channel with a permanent rock groin. After groin construction, sand that has accumulated on the Portlock side of the groin will be back-passed to the east end of Portlock Beach and used to restore areas of eroded shoreline.

### **Project Facts**

- The project owner is the Hawaii Kai Marina Community Association
- The project engineering is Sea Engineering, Inc. (Derek Linsley PE, dlinsley@seaengineering.com)
- The project is on State submerged lands
- The existing sandbag groin is 150 feet long and is severely degraded
- The new groin would be 290 feet long and made of basalt armor stones
- After groin construction, 400 cubic yards of sand would be taken from the construction area and moved to the east end of Portlock Beach to help restore eroded shoreline
- Anticipated construction duration is approximately 3 months
- Construction access would be via Maunalua Bay Beach Park
- Dredging of the Entrance Channel is not included in this project

### **Project Timeline**

2013 - Existing sandbag groin installed to reduce the rate of sand accumulation in the Hawaii Kai Marina Entrance Channel

2016 - Design completed for permanent replacement of the sandbag groin

2017 - Final Environmental Assessment published, Finding of No Significant Impact issued

2018 - Conservation District Use Permit issued

2019 - Special Management Area Minor Permit issued

2020 - Department of the Army Permit issued

Spring 2021 - Anticipated construction

Kathy M. Koch      Kathy M. Koch


Print Name & Signature

2/3/2021

Date

## TESTIMONY FOR LEGISLATURE

I am a member of the Hawaii Kai Marina Community Association. I strongly support the replacement of the temporary sand bag groin at the entrance of the Hawaii Kai Marina with a permanent rock groin.



### **Project Description**

The project includes replacing the existing sandbag groin at the Hawaii Kai Marina Entrance Channel with a permanent rock groin. After groin construction, sand that has accumulated on the Portlock side of the groin will be back-passed to the east end of Portlock Beach and used to restore areas of eroded shoreline.

### **Project Facts**

- The project owner is the Hawaii Kai Marina Community Association
- The project engineering is Sea Engineering, Inc. (Derek Linsley PE, dlinsley@seaengineering.com)
- The project is on State submerged lands
- The existing sandbag groin is 150 feet long and is severely degraded
- The new groin would be 290 feet long and made of basalt armor stones
- After groin construction, 400 cubic yards of sand would be taken from the construction area and moved to the east end of Portlock Beach to help restore eroded shoreline
- Anticipated construction duration is approximately 3 months
- Construction access would be via Maunalua Bay Beach Park
- Dredging of the Entrance Channel is not included in this project

### **Project Timeline**

2013 - Existing sandbag groin installed to reduce the rate of sand accumulation in the Hawaii Kai Marina Entrance Channel

2016 - Design completed for permanent replacement of the sandbag groin

2017 - Final Environmental Assessment published, Finding of No Significant Impact issued

2018 - Conservation District Use Permit issued

2019 - Special Management Area Minor Permit issued

2020 - Department of the Army Permit issued

Spring 2021 - Anticipated construction

Linda Bechirer


02/04/2021

Print Name & Signature

Date

## TESTIMONY FOR LEGISLATURE

I am a member of the Hawaii Kai Marina Community Association. I strongly support the replacement of the temporary sand bag groin at the entrance of the Hawaii Kai Marina with a permanent rock groin.



### **Project Description**

The project includes replacing the existing sandbag groin at the Hawaii Kai Marina Entrance Channel with a permanent rock groin. After groin construction, sand that has accumulated on the Portlock side of the groin will be back-passed to the east end of Portlock Beach and used to restore areas of eroded shoreline.

### **Project Facts**

- The project owner is the Hawaii Kai Marina Community Association
- The project engineering is Sea Engineering, Inc. (Derek Linsley PE, dlinsley@seaengineering.com)
- The project is on State submerged lands
- The existing sandbag groin is 150 feet long and is severely degraded
- The new groin would be 290 feet long and made of basalt armor stones
- After groin construction, 400 cubic yards of sand would be taken from the construction area and moved to the east end of Portlock Beach to help restore eroded shoreline
- Anticipated construction duration is approximately 3 months
- Construction access would be via Maunalua Bay Beach Park
- Dredging of the Entrance Channel is not included in this project

### **Project Timeline**

2013 - Existing sandbag groin installed to reduce the rate of sand accumulation in the Hawaii Kai Marina Entrance Channel

2016 - Design completed for permanent replacement of the sandbag groin

2017 - Final Environmental Assessment published, Finding of No Significant Impact issued

2018 - Conservation District Use Permit issued

2019 - Special Management Area Minor Permit issued

2020 - Department of the Army Permit issued

Spring 2021 - Anticipated construction

*Alan Faulkner* *Alan Faulkner* 02-04-2021


Print Name & Signature

Date



## TESTIMONY FOR LEGISLATURE

I am a member of the Hawaii Kai Marina Community Association. I strongly support the replacement of the temporary sand bag groin at the entrance of the Hawaii Kai Marina with a permanent rock groin.



### **Project Description**

The project includes replacing the existing sandbag groin at the Hawaii Kai Marina Entrance Channel with a permanent rock groin. After groin construction, sand that has accumulated on the Portlock side of the groin will be back-passed to the east end of Portlock Beach and used to restore areas of eroded shoreline.

### **Project Facts**

- The project owner is the Hawaii Kai Marina Community Association
- The project engineering is Sea Engineering, Inc. (Derek Linsley PE, dlinsley@seaengineering.com)
- The project is on State submerged lands
- The existing sandbag groin is 150 feet long and is severely degraded
- The new groin would be 290 feet long and made of basalt armor stones
- After groin construction, 400 cubic yards of sand would be taken from the construction area and moved to the east end of Portlock Beach to help restore eroded shoreline
- Anticipated construction duration is approximately 3 months
- Construction access would be via Maunalua Bay Beach Park
- Dredging of the Entrance Channel is not included in this project

### **Project Timeline**

2013 - Existing sandbag groin installed to reduce the rate of sand accumulation in the Hawaii Kai Marina Entrance Channel

2016 - Design completed for permanent replacement of the sandbag groin

2017 - Final Environmental Assessment published, Finding of No Significant Impact issued

2018 - Conservation District Use Permit issued

2019 - Special Management Area Minor Permit issued

2020 - Department of the Army Permit issued


Spring 2021 - Anticipated construction

Raph Gray, Raph Gray  
Print Name & Signature

2/1/21  
Date

## TESTIMONY FOR LEGISLATURE

I am a member of the Hawaii Kai Marina Community Association. I strongly support the replacement of the temporary sand bag groin at the entrance of the Hawaii Kai Marina with a permanent rock groin.



### Project Description

The project includes replacing the existing sandbag groin at the Hawaii Kai Marina Entrance Channel with a permanent rock groin. After groin construction, sand that has accumulated on the Portlock side of the groin will be back-passed to the east end of Portlock Beach and used to restore areas of eroded shoreline.

### Project Facts

- The project owner is the Hawaii Kai Marina Community Association
- The project engineering is Sea Engineering, Inc. (Derek Linsley PE, dlinsley@seaengineering.com)
- The project is on State submerged lands
- The existing sandbag groin is 150 feet long and is severely degraded
- The new groin would be 290 feet long and made of basalt armor stones
- After groin construction, 400 cubic yards of sand would be taken from the construction area and moved to the east end of Portlock Beach to help restore eroded shoreline
- Anticipated construction duration is approximately 3 months
- Construction access would be via Maunalua Bay Beach Park
- Dredging of the Entrance Channel is not included in this project

### Project Timeline

2013 - Existing sandbag groin installed to reduce the rate of sand accumulation in the Hawaii Kai Marina Entrance Channel

2016 - Design completed for permanent replacement of the sandbag groin

2017 - Final Environmental Assessment published, Finding of No Significant Impact issued


2018 - Conservation District Use Permit issued

2019 - Special Management Area Minor Permit issued

2020 - Department of the Army Permit issued

Spring 2021 - Anticipated construction

Print Name & Signature


 DEREK B. DAWEN

Date

2021  
02/06/2020

## TESTIMONY FOR LEGISLATURE

I am a member of the Hawaii Kai Marina Community Association. I strongly support the replacement of the temporary sand bag groin at the entrance of the Hawaii Kai Marina with a permanent rock groin.



### **Project Description**

The project includes replacing the existing sandbag groin at the Hawaii Kai Marina Entrance Channel with a permanent rock groin. After groin construction, sand that has accumulated on the Portlock side of the groin will be back-passed to the east end of Portlock Beach and used to restore areas of eroded shoreline.

### **Project Facts**

- The project owner is the Hawaii Kai Marina Community Association
- The project engineering is Sea Engineering, Inc. (Derek Linsley PE, dlinsley@seaengineering.com)
- The project is on State submerged lands
- The existing sandbag groin is 150 feet long and is severely degraded
- The new groin would be 290 feet long and made of basalt armor stones
- After groin construction, 400 cubic yards of sand would be taken from the construction area and moved to the east end of Portlock Beach to help restore eroded shoreline
- Anticipated construction duration is approximately 3 months
- Construction access would be via Maunalua Bay Beach Park
- Dredging of the Entrance Channel is not included in this project

### **Project Timeline**

2013 - Existing sandbag groin installed to reduce the rate of sand accumulation in the Hawaii Kai Marina Entrance Channel

2016 - Design completed for permanent replacement of the sandbag groin

2017 - Final Environmental Assessment published, Finding of No Significant Impact issued

2018 - Conservation District Use Permit issued

2019 - Special Management Area Minor Permit issued

2020 - Department of the Army Permit issued


Spring 2021 - Anticipated construction

Kristen Coles Kristen Coles 2/11/2021  
Print Name & Signature Date



## TESTIMONY FOR LEGISLATURE

I am a member of the Hawaii Kai Marina Community Association. I strongly support the replacement of the temporary sand bag groin at the entrance of the Hawaii Kai Marina with a permanent rock groin.



### **Project Description**

The project includes replacing the existing sandbag groin at the Hawaii Kai Marina Entrance Channel with a permanent rock groin. After groin construction, sand that has accumulated on the Portlock side of the groin will be back-passed to the east end of Portlock Beach and used to restore areas of eroded shoreline.

### **Project Facts**

- The project owner is the Hawaii Kai Marina Community Association
- The project engineering is Sea Engineering, Inc. (Derek Linsley PE, dlinsley@seaengineering.com)
- The project is on State submerged lands
- The existing sandbag groin is 150 feet long and is severely degraded
- The new groin would be 290 feet long and made of basalt armor stones
- After groin construction, 400 cubic yards of sand would be taken from the construction area and moved to the east end of Portlock Beach to help restore eroded shoreline
- Anticipated construction duration is approximately 3 months
- Construction access would be via Maunalua Bay Beach Park
- Dredging of the Entrance Channel is not included in this project

### **Project Timeline**

2013 - Existing sandbag groin installed to reduce the rate of sand accumulation in the Hawaii Kai Marina Entrance Channel

2016 - Design completed for permanent replacement of the sandbag groin

2017 - Final Environmental Assessment published, Finding of No Significant Impact issued

2018 - Conservation District Use Permit issued

2019 - Special Management Area Minor Permit issued

2020 - Department of the Army Permit issued


Spring 2021 - Anticipated construction

James Coles  
Print Name & Signature

2/1/2021  
Date

## **TESTIMONY FOR LEGISLATURE**

I am a member of the Hawaii Kai Marina Community Association. I strongly support the replacement of the temporary sand bag groin at the entrance of the Hawaii Kai Marina with a permanent rock groin.



### **Project Description**

The project includes replacing the existing sandbag groin at the Hawaii Kai Marina Entrance Channel with a permanent rock groin. After groin construction, sand that has accumulated on the Portlock side of the groin will be back-passed to the east end of Portlock Beach and used to restore areas of eroded shoreline.

### **Project Facts**

- The project owner is the Hawaii Kai Marina Community Association
- The project engineering is Sea Engineering, Inc. (Derek Linsley PE, dlinsley@seaengineering.com)
- The project is on State submerged lands
- The existing sandbag groin is 150 feet long and is severely degraded
- The new groin would be 290 feet long and made of basalt armor stones
- After groin construction, 400 cubic yards of sand would be taken from the construction area and moved to the east end of Portlock Beach to help restore eroded shoreline
- Anticipated construction duration is approximately 3 months
- Construction access would be via Maunalua Bay Beach Park
- Dredging of the Entrance Channel is not included in this project

### **Project Timeline**

2013 - Existing sandbag groin installed to reduce the rate of sand accumulation in the Hawaii Kai Marina Entrance Channel

2016 - Design completed for permanent replacement of the sandbag groin

2017 - Final Environmental Assessment published, Finding of No Significant Impact issued

2018 - Conservation District Use Permit issued

2019 - Special Management Area Minor Permit issued

2020 - Department of the Army Permit issued

Spring 2021 - Anticipated construction

Print Name & Signature


*Greg S. Matsunaga*

Date

*2/5/2020*

## **TESTIMONY FOR LEGISLATURE**

I am a member of the Hawaii Kai Marina Community Association. I strongly support the replacement of the temporary sand bag groin at the entrance of the Hawaii Kai Marina with a permanent rock groin.



### **Project Description**

The project includes replacing the existing sandbag groin at the Hawaii Kai Marina Entrance Channel with a permanent rock groin. After groin construction, sand that has accumulated on the Portlock side of the groin will be back-passed to the east end of Portlock Beach and used to restore areas of eroded shoreline.

### **Project Facts**

- The project owner is the Hawaii Kai Marina Community Association
- The project engineering is Sea Engineering, Inc. (Derek Linsley PE, dlinsley@seaengineering.com)
- The project is on State submerged lands
- The existing sandbag groin is 150 feet long and is severely degraded
- The new groin would be 290 feet long and made of basalt armor stones
- After groin construction, 400 cubic yards of sand would be taken from the construction area and moved to the east end of Portlock Beach to help restore eroded shoreline
- Anticipated construction duration is approximately 3 months
- Construction access would be via Maunalua Bay Beach Park
- Dredging of the Entrance Channel is not included in this project

### **Project Timeline**

2013 - Existing sandbag groin installed to reduce the rate of sand accumulation in the Hawaii Kai Marina Entrance Channel

2016 - Design completed for permanent replacement of the sandbag groin

2017 - Final Environmental Assessment published, Finding of No Significant Impact issued

2018 - Conservation District Use Permit issued

2019 - Special Management Area Minor Permit issued

2020 - Department of the Army Permit issued

Spring 2021 - Anticipated construction

*Deane Saha*

Print Name & Signature


*2/8/2021*

Date



## TESTIMONY FOR LEGISLATURE

I am a member of the Hawaii Kai Marina Community Association. I strongly support the replacement of the temporary sand bag groin at the entrance of the Hawaii Kai Marina with a permanent rock groin.



### **Project Description**

The project includes replacing the existing sandbag groin at the Hawaii Kai Marina Entrance Channel with a permanent rock groin. After groin construction, sand that has accumulated on the Portlock side of the groin will be back-passed to the east end of Portlock Beach and used to restore areas of eroded shoreline.

### **Project Facts**

- The project owner is the Hawaii Kai Marina Community Association
- The project engineering is Sea Engineering, Inc. (Derek Linsley PE, dlinsley@seaengineering.com)
- The project is on State submerged lands
- The existing sandbag groin is 150 feet long and is severely degraded
- The new groin would be 290 feet long and made of basalt armor stones
- After groin construction, 400 cubic yards of sand would be taken from the construction area and moved to the east end of Portlock Beach to help restore eroded shoreline
- Anticipated construction duration is approximately 3 months
- Construction access would be via Maunalua Bay Beach Park
- Dredging of the Entrance Channel is not included in this project

### **Project Timeline**

2013 - Existing sandbag groin installed to reduce the rate of sand accumulation in the Hawaii Kai Marina Entrance Channel

2016 - Design completed for permanent replacement of the sandbag groin

2017 - Final Environmental Assessment published, Finding of No Significant Impact issued

2018 - Conservation District Use Permit issued

2019 - Special Management Area Minor Permit issued

2020 - Department of the Army Permit issued

Spring 2021 - Anticipated construction

*Loren Lubick AEA*


*2/3/2021*

Print Name & Signature

Date

## TESTIMONY FOR LEGISLATURE

I am a member of the Hawaii Kai Marina Community Association. I strongly support the replacement of the temporary sand bag groin at the entrance of the Hawaii Kai Marina with a permanent rock groin.



### **Project Description**

The project includes replacing the existing sandbag groin at the Hawaii Kai Marina Entrance Channel with a permanent rock groin. After groin construction, sand that has accumulated on the Portlock side of the groin will be back-passed to the east end of Portlock Beach and used to restore areas of eroded shoreline.

### **Project Facts**

- The project owner is the Hawaii Kai Marina Community Association
- The project engineering is Sea Engineering, Inc. (Derek Linsley PE, dlinsley@seaengineering.com)
- The project is on State submerged lands
- The existing sandbag groin is 150 feet long and is severely degraded
- The new groin would be 290 feet long and made of basalt armor stones
- After groin construction, 400 cubic yards of sand would be taken from the construction area and moved to the east end of Portlock Beach to help restore eroded shoreline
- Anticipated construction duration is approximately 3 months
- Construction access would be via Maunalua Bay Beach Park
- Dredging of the Entrance Channel is not included in this project

### **Project Timeline**

2013 - Existing sandbag groin installed to reduce the rate of sand accumulation in the Hawaii Kai Marina Entrance Channel

2016 - Design completed for permanent replacement of the sandbag groin

2017 - Final Environmental Assessment published, Finding of No Significant Impact issued

2018 - Conservation District Use Permit issued

2019 - Special Management Area Minor Permit issued

2020 - Department of the Army Permit issued

Spring 2021 - Anticipated construction


Print Name & Signature

Date

1/31/21

## **TESTIMONY FOR LEGISLATURE**

I am a member of the Hawaii Kai Marina Community Association. I strongly support the replacement of the temporary sand bag groin at the entrance of the Hawaii Kai Marina with a permanent rock groin.



### **Project Description**

The project includes replacing the existing sandbag groin at the Hawaii Kai Marina Entrance Channel with a permanent rock groin. After groin construction, sand that has accumulated on the Portlock side of the groin will be back-passed to the east end of Portlock Beach and used to restore areas of eroded shoreline.

### **Project Facts**

- The project owner is the Hawaii Kai Marina Community Association
- The project engineering is Sea Engineering, Inc. (Derek Linsley PE, dlinsley@seaengineering.com)
- The project is on State submerged lands
- The existing sandbag groin is 150 feet long and is severely degraded
- The new groin would be 290 feet long and made of basalt armor stones
- After groin construction, 400 cubic yards of sand would be taken from the construction area and moved to the east end of Portlock Beach to help restore eroded shoreline
- Anticipated construction duration is approximately 3 months
- Construction access would be via Maunalua Bay Beach Park
- Dredging of the Entrance Channel is not included in this project

### **Project Timeline**

2013 - Existing sandbag groin installed to reduce the rate of sand accumulation in the Hawaii Kai Marina Entrance Channel

2016 - Design completed for permanent replacement of the sandbag groin

2017 - Final Environmental Assessment published, Finding of No Significant Impact issued

2018 - Conservation District Use Permit issued

2019 - Special Management Area Minor Permit issued

2020 - Department of the Army Permit issued

Spring 2021 - Anticipated construction

*Jacquelin N. Miller*  
Print Name & Signature


*Jacquelin N. Miller*

*1/28/2021*  
Date



## TESTIMONY FOR LEGISLATURE

I am a member of the Hawaii Kai Marina Community Association. I strongly support the replacement of the temporary sand bag groin at the entrance of the Hawaii Kai Marina with a permanent rock groin.



### **Project Description**

The project includes replacing the existing sandbag groin at the Hawaii Kai Marina Entrance Channel with a permanent rock groin. After groin construction, sand that has accumulated on the Portlock side of the groin will be back-passed to the east end of Portlock Beach and used to restore areas of eroded shoreline.

### **Project Facts**

- The project owner is the Hawaii Kai Marina Community Association
- The project engineering is Sea Engineering, Inc. (Derek Linsley PE, dlinsley@seaengineering.com)
- The project is on State submerged lands
- The existing sandbag groin is 150 feet long and is severely degraded
- The new groin would be 290 feet long and made of basalt armor stones
- After groin construction, 400 cubic yards of sand would be taken from the construction area and moved to the east end of Portlock Beach to help restore eroded shoreline
- Anticipated construction duration is approximately 3 months
- Construction access would be via Maunalua Bay Beach Park
- Dredging of the Entrance Channel is not included in this project

### **Project Timeline**

2013 - Existing sandbag groin installed to reduce the rate of sand accumulation in the Hawaii Kai Marina Entrance Channel

2016 - Design completed for permanent replacement of the sandbag groin

2017 - Final Environmental Assessment published, Finding of No Significant Impact issued

2018 - Conservation District Use Permit issued

2019 - Special Management Area Minor Permit issued

2020 - Department of the Army Permit issued

Spring 2021 - Anticipated construction

MARC EMERSON


 02/04/2021

Print Name & Signature

Date

## **TESTIMONY FOR LEGISLATURE**

I am a member of the Hawaii Kai Marina Community Association. I strongly support the replacement of the temporary sand bag groin at the entrance of the Hawaii Kai Marina with a permanent rock groin.



### **Project Description**

The project includes replacing the existing sandbag groin at the Hawaii Kai Marina Entrance Channel with a permanent rock groin. After groin construction, sand that has accumulated on the Portlock side of the groin will be back-passed to the east end of Portlock Beach and used to restore areas of eroded shoreline.

### **Project Facts**

- The project owner is the Hawaii Kai Marina Community Association
- The project engineering is Sea Engineering, Inc. (Derek Linsley PE, dlinsley@seaengineering.com)
- The project is on State submerged lands
- The existing sandbag groin is 150 feet long and is severely degraded
- The new groin would be 290 feet long and made of basalt armor stones
- After groin construction, 400 cubic yards of sand would be taken from the construction area and moved to the east end of Portlock Beach to help restore eroded shoreline
- Anticipated construction duration is approximately 3 months
- Construction access would be via Maunalua Bay Beach Park
- Dredging of the Entrance Channel is not included in this project

### **Project Timeline**

2013 - Existing sandbag groin installed to reduce the rate of sand accumulation in the Hawaii Kai Marina Entrance Channel

2016 - Design completed for permanent replacement of the sandbag groin

2017 - Final Environmental Assessment published, Finding of No Significant Impact issued

2018 - Conservation District Use Permit issued

2019 - Special Management Area Minor Permit issued

2020 - Department of the Army Permit issued

Spring 2021 - Anticipated construction


*Joan Jayce*  
Joan Jayce

2/1/21  
Date

Print Name & Signature

## **TESTIMONY FOR LEGISLATURE**

I am a member of the Hawaii Kai Marina Community Association. I strongly support the replacement of the temporary sand bag groin at the entrance of the Hawaii Kai Marina with a permanent rock groin.



### **Project Description**

The project includes replacing the existing sandbag groin at the Hawaii Kai Marina Entrance Channel with a permanent rock groin. After groin construction, sand that has accumulated on the Portlock side of the groin will be back-passed to the east end of Portlock Beach and used to restore areas of eroded shoreline.

### **Project Facts**

- The project owner is the Hawaii Kai Marina Community Association
- The project engineering is Sea Engineering, Inc. (Derek Linsley PE, dlinsley@seaengineering.com)
- The project is on State submerged lands
- The existing sandbag groin is 150 feet long and is severely degraded
- The new groin would be 290 feet long and made of basalt armor stones
- After groin construction, 400 cubic yards of sand would be taken from the construction area and moved to the east end of Portlock Beach to help restore eroded shoreline
- Anticipated construction duration is approximately 3 months
- Construction access would be via Maunalua Bay Beach Park
- Dredging of the Entrance Channel is not included in this project

### **Project Timeline**

2013 - Existing sandbag groin installed to reduce the rate of sand accumulation in the Hawaii Kai Marina Entrance Channel

2016 - Design completed for permanent replacement of the sandbag groin

2017 - Final Environmental Assessment published, Finding of No Significant Impact issued

2018 - Conservation District Use Permit issued

2019 - Special Management Area Minor Permit issued

2020 - Department of the Army Permit issued

Spring 2021 - Anticipated construction

*Brian Scardino*

*BS*

*2/4/21*


Print Name & Signature

Date



## **TESTIMONY FOR LEGISLATURE**

I am a member of the Hawaii Kai Marina Community Association. I strongly support the replacement of the temporary sand bag groin at the entrance of the Hawaii Kai Marina with a permanent rock groin.



### **Project Description**

The project includes replacing the existing sandbag groin at the Hawaii Kai Marina Entrance Channel with a permanent rock groin. After groin construction, sand that has accumulated on the Portlock side of the groin will be back-passed to the east end of Portlock Beach and used to restore areas of eroded shoreline.

### **Project Facts**

- The project owner is the Hawaii Kai Marina Community Association
- The project engineering is Sea Engineering, Inc. (Derek Linsley PE, dlinsley@seaengineering.com)
- The project is on State submerged lands
- The existing sandbag groin is 150 feet long and is severely degraded
- The new groin would be 290 feet long and made of basalt armor stones
- After groin construction, 400 cubic yards of sand would be taken from the construction area and moved to the east end of Portlock Beach to help restore eroded shoreline
- Anticipated construction duration is approximately 3 months
- Construction access would be via Maunalua Bay Beach Park
- Dredging of the Entrance Channel is not included in this project

### **Project Timeline**

2013 - Existing sandbag groin installed to reduce the rate of sand accumulation in the Hawaii Kai Marina Entrance Channel

2016 - Design completed for permanent replacement of the sandbag groin

2017 - Final Environmental Assessment published, Finding of No Significant Impact issued

2018 - Conservation District Use Permit issued

2019 - Special Management Area Minor Permit issued

2020 - Department of the Army Permit issued

Spring 2021 - Anticipated construction


Walker E Kelley  
Print Name & Signature

Walker E Kelley

2/2/2021  
Date

## **TESTIMONY FOR LEGISLATURE**

I am a member of the Hawaii Kai Marina Community Association. I strongly support the replacement of the temporary sand bag groin at the entrance of the Hawaii Kai Marina with a permanent rock groin.



### **Project Description**

The project includes replacing the existing sandbag groin at the Hawaii Kai Marina Entrance Channel with a permanent rock groin. After groin construction, sand that has accumulated on the Portlock side of the groin will be back-passed to the east end of Portlock Beach and used to restore areas of eroded shoreline.

### **Project Facts**

- The project owner is the Hawaii Kai Marina Community Association
- The project engineering is Sea Engineering, Inc. (Derek Linsley PE, dlinsley@seaengineering.com)
- The project is on State submerged lands
- The existing sandbag groin is 150 feet long and is severely degraded
- The new groin would be 290 feet long and made of basalt armor stones
- After groin construction, 400 cubic yards of sand would be taken from the construction area and moved to the east end of Portlock Beach to help restore eroded shoreline
- Anticipated construction duration is approximately 3 months
- Construction access would be via Maunalua Bay Beach Park
- Dredging of the Entrance Channel is not included in this project

### **Project Timeline**

2013 - Existing sandbag groin installed to reduce the rate of sand accumulation in the Hawaii Kai Marina Entrance Channel

2016 - Design completed for permanent replacement of the sandbag groin


2017 - Final Environmental Assessment published, Finding of No Significant Impact issued

2018 - Conservation District Use Permit issued

2019 - Special Management Area Minor Permit issued

2020 - Department of the Army Permit issued

Spring 2021 - Anticipated construction



ANDREW KOPACZ


2/4/21

Print Name & Signature

Date

## TESTIMONY FOR LEGISLATURE

I am a member of the Hawaii Kai Marina Community Association. I strongly support the replacement of the temporary sand bag groin at the entrance of the Hawaii Kai Marina with a permanent rock groin.



### **Project Description**

The project includes replacing the existing sandbag groin at the Hawaii Kai Marina Entrance Channel with a permanent rock groin. After groin construction, sand that has accumulated on the Portlock side of the groin will be back-passed to the east end of Portlock Beach and used to restore areas of eroded shoreline.

### **Project Facts**

- The project owner is the Hawaii Kai Marina Community Association
- The project engineering is Sea Engineering, Inc. (Derek Linsley PE, dlinsley@seaengineering.com)
- The project is on State submerged lands
- The existing sandbag groin is 150 feet long and is severely degraded
- The new groin would be 290 feet long and made of basalt armor stones
- After groin construction, 400 cubic yards of sand would be taken from the construction area and moved to the east end of Portlock Beach to help restore eroded shoreline
- Anticipated construction duration is approximately 3 months
- Construction access would be via Maunalua Bay Beach Park
- Dredging of the Entrance Channel is not included in this project

### **Project Timeline**

2013 - Existing sandbag groin installed to reduce the rate of sand accumulation in the Hawaii Kai Marina Entrance Channel

2016 - Design completed for permanent replacement of the sandbag groin

2017 - Final Environmental Assessment published, Finding of No Significant Impact issued

2018 - Conservation District Use Permit issued

2019 - Special Management Area Minor Permit issued

2020 - Department of the Army Permit issued

Spring 2021 - Anticipated construction

MARY K. ARGY  
6370 Hawaii Kai  
#40

*Mary K. Argy* 2/1/2021


Print Name & Signature

Date



## **TESTIMONY FOR LEGISLATURE**

I am a member of the Hawaii Kai Marina Community Association. I strongly support the replacement of the temporary sand bag groin at the entrance of the Hawaii Kai Marina with a permanent rock groin.



### **Project Description**

The project includes replacing the existing sandbag groin at the Hawaii Kai Marina Entrance Channel with a permanent rock groin. After groin construction, sand that has accumulated on the Portlock side of the groin will be back-passed to the east end of Portlock Beach and used to restore areas of eroded shoreline.

### **Project Facts**

- The project owner is the Hawaii Kai Marina Community Association
- The project engineering is Sea Engineering, Inc. (Derek Linsley PE, dlinsley@seaengineering.com)
- The project is on State submerged lands
- The existing sandbag groin is 150 feet long and is severely degraded
- The new groin would be 290 feet long and made of basalt armor stones
- After groin construction, 400 cubic yards of sand would be taken from the construction area and moved to the east end of Portlock Beach to help restore eroded shoreline
- Anticipated construction duration is approximately 3 months
- Construction access would be via Maunalua Bay Beach Park
- Dredging of the Entrance Channel is not included in this project

### **Project Timeline**

2013 - Existing sandbag groin installed to reduce the rate of sand accumulation in the Hawaii Kai Marina Entrance Channel

2016 - Design completed for permanent replacement of the sandbag groin

2017 - Final Environmental Assessment published, Finding of No Significant Impact issued

2018 - Conservation District Use Permit issued

2019 - Special Management Area Minor Permit issued

2020 - Department of the Army Permit issued


Spring 2021 - Anticipated construction

*Louise Hurley*  
Print Name & Signature

*3 Feb 2021*  
Date

## TESTIMONY FOR LEGISLATURE

I am a member of the Hawaii Kai Marina Community Association. I strongly support the replacement of the temporary sand bag groin at the entrance of the Hawaii Kai Marina with a permanent rock groin.



### **Project Description**

The project includes replacing the existing sandbag groin at the Hawaii Kai Marina Entrance Channel with a permanent rock groin. After groin construction, sand that has accumulated on the Portlock side of the groin will be back-passed to the east end of Portlock Beach and used to restore areas of eroded shoreline.

### **Project Facts**

- The project owner is the Hawaii Kai Marina Community Association
- The project engineering is Sea Engineering, Inc. (Derek Linsley PE, dlinsley@seaengineering.com)
- The project is on State submerged lands
- The existing sandbag groin is 150 feet long and is severely degraded
- The new groin would be 290 feet long and made of basalt armor stones
- After groin construction, 400 cubic yards of sand would be taken from the construction area and moved to the east end of Portlock Beach to help restore eroded shoreline
- Anticipated construction duration is approximately 3 months
- Construction access would be via Maunalua Bay Beach Park
- Dredging of the Entrance Channel is not included in this project

### **Project Timeline**

2013 - Existing sandbag groin installed to reduce the rate of sand accumulation in the Hawaii Kai Marina Entrance Channel

2016 - Design completed for permanent replacement of the sandbag groin

2017 - Final Environmental Assessment published, Finding of No Significant Impact issued

2018 - Conservation District Use Permit issued

2019 - Special Management Area Minor Permit issued

2020 - Department of the Army Permit issued

Spring 2021 - Anticipated construction

BRIAN J. DEVERS


2-22-21

Print Name & Signature

Date

## TESTIMONY FOR LEGISLATURE

I am a member of the Hawaii Kai Marina Community Association. I strongly support the replacement of the temporary sand bag groin at the entrance of the Hawaii Kai Marina with a permanent rock groin.



### **Project Description**

The project includes replacing the existing sandbag groin at the Hawaii Kai Marina Entrance Channel with a permanent rock groin. After groin construction, sand that has accumulated on the Portlock side of the groin will be back-passed to the east end of Portlock Beach and used to restore areas of eroded shoreline.

### **Project Facts**

- The project owner is the Hawaii Kai Marina Community Association
- The project engineering is Sea Engineering, Inc. (Derek Linsley PE, dlinsley@seaengineering.com)
- The project is on State submerged lands
- The existing sandbag groin is 150 feet long and is severely degraded
- The new groin would be 290 feet long and made of basalt armor stones
- After groin construction, 400 cubic yards of sand would be taken from the construction area and moved to the east end of Portlock Beach to help restore eroded shoreline
- Anticipated construction duration is approximately 3 months
- Construction access would be via Maunalua Bay Beach Park
- Dredging of the Entrance Channel is not included in this project

### **Project Timeline**

2013 - Existing sandbag groin installed to reduce the rate of sand accumulation in the Hawaii Kai Marina Entrance Channel

2016 - Design completed for permanent replacement of the sandbag groin

2017 - Final Environmental Assessment published, Finding of No Significant Impact issued

2018 - Conservation District Use Permit issued

2019 - Special Management Area Minor Permit issued

2020 - Department of the Army Permit issued

Spring 2021 - Anticipated construction

Mignon Bornhorst *Mignon Bornhorst*

Print Name & Signature


2-2-2021

Date



## **TESTIMONY FOR LEGISLATURE**

I am a member of the Hawaii Kai Marina Community Association. I strongly support the replacement of the temporary sand bag groin at the entrance of the Hawaii Kai Marina with a permanent rock groin.



### **Project Description**

The project includes replacing the existing sandbag groin at the Hawaii Kai Marina Entrance Channel with a permanent rock groin. After groin construction, sand that has accumulated on the Portlock side of the groin will be back-passed to the east end of Portlock Beach and used to restore areas of eroded shoreline.

### **Project Facts**

- The project owner is the Hawaii Kai Marina Community Association
- The project engineering is Sea Engineering, Inc. (Derek Linsley PE, dlinsley@seaengineering.com)
- The project is on State submerged lands
- The existing sandbag groin is 150 feet long and is severely degraded
- The new groin would be 290 feet long and made of basalt armor stones
- After groin construction, 400 cubic yards of sand would be taken from the construction area and moved to the east end of Portlock Beach to help restore eroded shoreline
- Anticipated construction duration is approximately 3 months
- Construction access would be via Maunalua Bay Beach Park
- Dredging of the Entrance Channel is not included in this project

### **Project Timeline**

2013 - Existing sandbag groin installed to reduce the rate of sand accumulation in the Hawaii Kai Marina Entrance Channel

2016 - Design completed for permanent replacement of the sandbag groin

2017 - Final Environmental Assessment published, Finding of No Significant Impact issued

2018 - Conservation District Use Permit issued

2019 - Special Management Area Minor Permit issued

2020 - Department of the Army Permit issued


Spring 2021 - Anticipated construction

  
Print Name & Signature

2/1/21  
Date

## **TESTIMONY FOR LEGISLATURE**

I am a member of the Hawaii Kai Marina Community Association. I strongly support the replacement of the temporary sand bag groin at the entrance of the Hawaii Kai Marina with a permanent rock groin.



### **Project Description**

The project includes replacing the existing sandbag groin at the Hawaii Kai Marina Entrance Channel with a permanent rock groin. After groin construction, sand that has accumulated on the Portlock side of the groin will be back-passed to the east end of Portlock Beach and used to restore areas of eroded shoreline.

### **Project Facts**

- The project owner is the Hawaii Kai Marina Community Association
- The project engineering is Sea Engineering, Inc. (Derek Linsley PE, dlinsley@seaengineering.com)
- The project is on State submerged lands
- The existing sandbag groin is 150 feet long and is severely degraded
- The new groin would be 290 feet long and made of basalt armor stones
- After groin construction, 400 cubic yards of sand would be taken from the construction area and moved to the east end of Portlock Beach to help restore eroded shoreline
- Anticipated construction duration is approximately 3 months
- Construction access would be via Maunalua Bay Beach Park
- Dredging of the Entrance Channel is not included in this project

### **Project Timeline**

2013 - Existing sandbag groin installed to reduce the rate of sand accumulation in the Hawaii Kai Marina Entrance Channel

2016 - Design completed for permanent replacement of the sandbag groin

2017 - Final Environmental Assessment published, Finding of No Significant Impact issued

2018 - Conservation District Use Permit issued

2019 - Special Management Area Minor Permit issued


2020 - Department of the Army Permit issued

Spring 2021 - Anticipated construction

James W. Lindblad 1237 Makaa St 2-2-2021  
Print Name & Signature Date

## **TESTIMONY FOR LEGISLATURE**

I am a member of the Hawaii Kai Marina Community Association. I strongly support the replacement of the temporary sand bag groin at the entrance of the Hawaii Kai Marina with a permanent rock groin.



### **Project Description**

The project includes replacing the existing sandbag groin at the Hawaii Kai Marina Entrance Channel with a permanent rock groin. After groin construction, sand that has accumulated on the Portlock side of the groin will be back-passed to the east end of Portlock Beach and used to restore areas of eroded shoreline.

### **Project Facts**

- The project owner is the Hawaii Kai Marina Community Association
- The project engineering is Sea Engineering, Inc. (Derek Linsley PE, dlinsley@seaengineering.com)
- The project is on State submerged lands
- The existing sandbag groin is 150 feet long and is severely degraded
- The new groin would be 290 feet long and made of basalt armor stones
- After groin construction, 400 cubic yards of sand would be taken from the construction area and moved to the east end of Portlock Beach to help restore eroded shoreline
- Anticipated construction duration is approximately 3 months
- Construction access would be via Maunalua Bay Beach Park
- Dredging of the Entrance Channel is not included in this project

### **Project Timeline**

2013 - Existing sandbag groin installed to reduce the rate of sand accumulation in the Hawaii Kai Marina Entrance Channel

2016 - Design completed for permanent replacement of the sandbag groin

2017 - Final Environmental Assessment published, Finding of No Significant Impact issued

2018 - Conservation District Use Permit issued

2019 - Special Management Area Minor Permit issued

2020 - Department of the Army Permit issued

Spring 2021 - Anticipated construction

*Amy Sanada*

*Amy Sanada*

*1/29/2021*


Print Name & Signature

Date



## **TESTIMONY FOR LEGISLATURE**

I am a member of the Hawaii Kai Marina Community Association. I strongly support the replacement of the temporary sand bag groin at the entrance of the Hawaii Kai Marina with a permanent rock groin.



### **Project Description**

The project includes replacing the existing sandbag groin at the Hawaii Kai Marina Entrance Channel with a permanent rock groin. After groin construction, sand that has accumulated on the Portlock side of the groin will be back-passed to the east end of Portlock Beach and used to restore areas of eroded shoreline.

### **Project Facts**

- The project owner is the Hawaii Kai Marina Community Association
- The project engineering is Sea Engineering, Inc. (Derek Linsley PE, dlinsley@seaengineering.com)
- The project is on State submerged lands
- The existing sandbag groin is 150 feet long and is severely degraded
- The new groin would be 290 feet long and made of basalt armor stones
- After groin construction, 400 cubic yards of sand would be taken from the construction area and moved to the east end of Portlock Beach to help restore eroded shoreline
- Anticipated construction duration is approximately 3 months
- Construction access would be via Maunalua Bay Beach Park
- Dredging of the Entrance Channel is not included in this project

### **Project Timeline**

2013 - Existing sandbag groin installed to reduce the rate of sand accumulation in the Hawaii Kai Marina Entrance Channel

2016 - Design completed for permanent replacement of the sandbag groin

2017 - Final Environmental Assessment published, Finding of No Significant Impact issued

2018 - Conservation District Use Permit issued

2019 - Special Management Area Minor Permit issued

2020 - Department of the Army Permit issued

Spring 2021 - Anticipated construction

Print Name & Signature


THOMAS B REED IV

Date

1/27/21

## TESTIMONY FOR LEGISLATURE

I am a member of the Hawaii Kai Marina Community Association. I strongly support the replacement of the temporary sand bag groin at the entrance of the Hawaii Kai Marina with a permanent rock groin.



### Project Description

The project includes replacing the existing sandbag groin at the Hawaii Kai Marina Entrance Channel with a permanent rock groin. After groin construction, sand that has accumulated on the Portlock side of the groin will be back-passed to the east end of Portlock Beach and used to restore areas of eroded shoreline.

### Project Facts

- The project owner is the Hawaii Kai Marina Community Association
- The project engineering is Sea Engineering, Inc. (Derek Linsley PE, dlinsley@seaengineering.com)
- The project is on State submerged lands
- The existing sandbag groin is 150 feet long and is severely degraded
- The new groin would be 290 feet long and made of basalt armor stones
- After groin construction, 400 cubic yards of sand would be taken from the construction area and moved to the east end of Portlock Beach to help restore eroded shoreline
- Anticipated construction duration is approximately 3 months
- Construction access would be via Maunalua Bay Beach Park
- Dredging of the Entrance Channel is not included in this project

### Project Timeline

2013 - Existing sandbag groin installed to reduce the rate of sand accumulation in the Hawaii Kai Marina Entrance Channel

2016 - Design completed for permanent replacement of the sandbag groin

2017 - Final Environmental Assessment published, Finding of No Significant Impact issued

2018 - Conservation District Use Permit issued

2019 - Special Management Area Minor Permit issued

2020 - Department of the Army Permit issued


Spring 2021 - Anticipated construction

William Enoka, Wf. Linsley  
Print Name & Signature

1/30/21  
Date

## TESTIMONY FOR LEGISLATURE

I am a member of the Hawaii Kai Marina Community Association. I strongly support the replacement of the temporary sand bag groin at the entrance of the Hawaii Kai Marina with a permanent rock groin.



### **Project Description**

The project includes replacing the existing sandbag groin at the Hawaii Kai Marina Entrance Channel with a permanent rock groin. After groin construction, sand that has accumulated on the Portlock side of the groin will be back-passed to the east end of Portlock Beach and used to restore areas of eroded shoreline.

### **Project Facts**

- The project owner is the Hawaii Kai Marina Community Association
- The project engineering is Sea Engineering, Inc. (Derek Linsley PE, dlinsley@seaengineering.com)
- The project is on State submerged lands
- The existing sandbag groin is 150 feet long and is severely degraded
- The new groin would be 290 feet long and made of basalt armor stones
- After groin construction, 400 cubic yards of sand would be taken from the construction area and moved to the east end of Portlock Beach to help restore eroded shoreline
- Anticipated construction duration is approximately 3 months
- Construction access would be via Maunalua Bay Beach Park
- Dredging of the Entrance Channel is not included in this project

### **Project Timeline**

2013 - Existing sandbag groin installed to reduce the rate of sand accumulation in the Hawaii Kai Marina Entrance Channel

2016 - Design completed for permanent replacement of the sandbag groin

2017 - Final Environmental Assessment published, Finding of No Significant Impact issued

2018 - Conservation District Use Permit issued

2019 - Special Management Area Minor Permit issued

2020 - Department of the Army Permit issued

Spring 2021 - Anticipated construction

*Marc Castillo*

*Marc Castillo*

1/29/2021


Print Name & Signature

Date



## TESTIMONY FOR LEGISLATURE

I am a member of the Hawaii Kai Marina Community Association. I strongly support the replacement of the temporary sand bag groin at the entrance of the Hawaii Kai Marina with a permanent rock groin.



### **Project Description**

The project includes replacing the existing sandbag groin at the Hawaii Kai Marina Entrance Channel with a permanent rock groin. After groin construction, sand that has accumulated on the Portlock side of the groin will be back-passed to the east end of Portlock Beach and used to restore areas of eroded shoreline.

### **Project Facts**

- The project owner is the Hawaii Kai Marina Community Association
- The project engineering is Sea Engineering, Inc. (Derek Linsley PE, dlinsley@seaengineering.com)
- The project is on State submerged lands
- The existing sandbag groin is 150 feet long and is severely degraded
- The new groin would be 290 feet long and made of basalt armor stones
- After groin construction, 400 cubic yards of sand would be taken from the construction area and moved to the east end of Portlock Beach to help restore eroded shoreline
- Anticipated construction duration is approximately 3 months
- Construction access would be via Maunalua Bay Beach Park
- Dredging of the Entrance Channel is not included in this project

### **Project Timeline**

2013 - Existing sandbag groin installed to reduce the rate of sand accumulation in the Hawaii Kai Marina Entrance Channel

2016 - Design completed for permanent replacement of the sandbag groin


2017 - Final Environmental Assessment published, Finding of No Significant Impact issued

2018 - Conservation District Use Permit issued

2019 - Special Management Area Minor Permit issued


2020 - Department of the Army Permit issued

Spring 2021 - Anticipated construction

Robert Friskel  02/02/2021  
Print Name & Signature Date

## TESTIMONY FOR LEGISLATURE

I am a member of the Hawaii Kai Marina Community Association. I strongly support the replacement of the temporary sand bag groin at the entrance of the Hawaii Kai Marina with a permanent rock groin.



### **Project Description**

The project includes replacing the existing sandbag groin at the Hawaii Kai Marina Entrance Channel with a permanent rock groin. After groin construction, sand that has accumulated on the Portlock side of the groin will be back-passed to the east end of Portlock Beach and used to restore areas of eroded shoreline.

### **Project Facts**

- The project owner is the Hawaii Kai Marina Community Association
- The project engineering is Sea Engineering, Inc. (Derek Linsley PE, dlinsley@seaengineering.com)
- The project is on State submerged lands
- The existing sandbag groin is 150 feet long and is severely degraded
- The new groin would be 290 feet long and made of basalt armor stones
- After groin construction, 400 cubic yards of sand would be taken from the construction area and moved to the east end of Portlock Beach to help restore eroded shoreline
- Anticipated construction duration is approximately 3 months
- Construction access would be via Maunalua Bay Beach Park
- Dredging of the Entrance Channel is not included in this project

### **Project Timeline**

2013 - Existing sandbag groin installed to reduce the rate of sand accumulation in the Hawaii Kai Marina Entrance Channel

2016 - Design completed for permanent replacement of the sandbag groin


2017 - Final Environmental Assessment published, Finding of No Significant Impact issued

2018 - Conservation District Use Permit issued

2019 - Special Management Area Minor Permit issued

2020 - Department of the Army Permit issued

Spring 2021 - Anticipated construction

Michael Pedersen 


Print Name & Signature

2/2/21

Date

## **TESTIMONY FOR LEGISLATURE**

I am a member of the Hawaii Kai Marina Community Association. I strongly support the replacement of the temporary sand bag groin at the entrance of the Hawaii Kai Marina with a permanent rock groin.



### **Project Description**

The project includes replacing the existing sandbag groin at the Hawaii Kai Marina Entrance Channel with a permanent rock groin. After groin construction, sand that has accumulated on the Portlock side of the groin will be back-passed to the east end of Portlock Beach and used to restore areas of eroded shoreline.

### **Project Facts**

- The project owner is the Hawaii Kai Marina Community Association
- The project engineering is Sea Engineering, Inc. (Derek Linsley PE, dlinsley@seaengineering.com)
- The project is on State submerged lands
- The existing sandbag groin is 150 feet long and is severely degraded
- The new groin would be 290 feet long and made of basalt armor stones
- After groin construction, 400 cubic yards of sand would be taken from the construction area and moved to the east end of Portlock Beach to help restore eroded shoreline
- Anticipated construction duration is approximately 3 months
- Construction access would be via Maunalua Bay Beach Park
- Dredging of the Entrance Channel is not included in this project

### **Project Timeline**

2013 - Existing sandbag groin installed to reduce the rate of sand accumulation in the Hawaii Kai Marina Entrance Channel

2016 - Design completed for permanent replacement of the sandbag groin

2017 - Final Environmental Assessment published, Finding of No Significant Impact issued

2018 - Conservation District Use Permit issued

2019 - Special Management Area Minor Permit issued

2020 - Department of the Army Permit issued

Spring 2021 - Anticipated construction

2/2/21


Print Name & Signature

Date



## TESTIMONY FOR LEGISLATURE

I am a member of the Hawaii Kai Marina Community Association. I strongly support the replacement of the temporary sand bag groin at the entrance of the Hawaii Kai Marina with a permanent rock groin.



### **Project Description**

The project includes replacing the existing sandbag groin at the Hawaii Kai Marina Entrance Channel with a permanent rock groin. After groin construction, sand that has accumulated on the Portlock side of the groin will be back-passed to the east end of Portlock Beach and used to restore areas of eroded shoreline.

### **Project Facts**

- The project owner is the Hawaii Kai Marina Community Association
- The project engineering is Sea Engineering, Inc. (Derek Linsley PE, dlinsley@seaengineering.com)
- The project is on State submerged lands
- The existing sandbag groin is 150 feet long and is severely degraded
- The new groin would be 290 feet long and made of basalt armor stones
- After groin construction, 400 cubic yards of sand would be taken from the construction area and moved to the east end of Portlock Beach to help restore eroded shoreline
- Anticipated construction duration is approximately 3 months
- Construction access would be via Maunalua Bay Beach Park
- Dredging of the Entrance Channel is not included in this project

### **Project Timeline**

2013 - Existing sandbag groin installed to reduce the rate of sand accumulation in the Hawaii Kai Marina Entrance Channel

2016 - Design completed for permanent replacement of the sandbag groin

2017 - Final Environmental Assessment published, Finding of No Significant Impact issued

2018 - Conservation District Use Permit issued

2019 - Special Management Area Minor Permit issued

2020 - Department of the Army Permit issued

Spring 2021 - Anticipated construction


Timothy P. Hagan  
Print Name & Signature

T. P. Hagan

1/28/2021  
Date

## TESTIMONY FOR LEGISLATURE

I am a member of the Hawaii Kai Marina Community Association. I strongly support the replacement of the temporary sand bag groin at the entrance of the Hawaii Kai Marina with a permanent rock groin.



### Project Description

The project includes replacing the existing sandbag groin at the Hawaii Kai Marina Entrance Channel with a permanent rock groin. After groin construction, sand that has accumulated on the Portlock side of the groin will be back-passed to the east end of Portlock Beach and used to restore areas of eroded shoreline.

### Project Facts

- The project owner is the Hawaii Kai Marina Community Association
- The project engineering is Sea Engineering, Inc. (Derek Linsley PE, dlinsley@seaengineering.com)
- The project is on State submerged lands
- The existing sandbag groin is 150 feet long and is severely degraded
- The new groin would be 290 feet long and made of basalt armor stones
- After groin construction, 400 cubic yards of sand would be taken from the construction area and moved to the east end of Portlock Beach to help restore eroded shoreline
- Anticipated construction duration is approximately 3 months
- Construction access would be via Maunalua Bay Beach Park
- Dredging of the Entrance Channel is not included in this project

### Project Timeline

2013 - Existing sandbag groin installed to reduce the rate of sand accumulation in the Hawaii Kai Marina Entrance Channel

2016 - Design completed for permanent replacement of the sandbag groin

2017 - Final Environmental Assessment published, Finding of No Significant Impact issued

2018 - Conservation District Use Permit issued

2019 - Special Management Area Minor Permit issued

2020 - Department of the Army Permit issued

Spring 2021 - Anticipated construction

Sebastian A.J. Davis


01/28/2021

Print Name & Signature

Date

## **TESTIMONY FOR LEGISLATURE**

I am a member of the Hawaii Kai Marina Community Association. I strongly support the replacement of the temporary sand bag groin at the entrance of the Hawaii Kai Marina with a permanent rock groin.



### **Project Description**

The project includes replacing the existing sandbag groin at the Hawaii Kai Marina Entrance Channel with a permanent rock groin. After groin construction, sand that has accumulated on the Portlock side of the groin will be back-passed to the east end of Portlock Beach and used to restore areas of eroded shoreline.

### **Project Facts**

- The project owner is the Hawaii Kai Marina Community Association
- The project engineering is Sea Engineering, Inc. (Derek Linsley PE, dlinsley@seaengineering.com)
- The project is on State submerged lands
- The existing sandbag groin is 150 feet long and is severely degraded
- The new groin would be 290 feet long and made of basalt armor stones
- After groin construction, 400 cubic yards of sand would be taken from the construction area and moved to the east end of Portlock Beach to help restore eroded shoreline
- Anticipated construction duration is approximately 3 months
- Construction access would be via Maunalua Bay Beach Park
- Dredging of the Entrance Channel is not included in this project

### **Project Timeline**

2013 - Existing sandbag groin installed to reduce the rate of sand accumulation in the Hawaii Kai Marina Entrance Channel

2016 - Design completed for permanent replacement of the sandbag groin

2017 - Final Environmental Assessment published, Finding of No Significant Impact issued


2018 - Conservation District Use Permit issued

2019 - Special Management Area Minor Permit issued

2020 - Department of the Army Permit issued

Spring 2021 - Anticipated construction

Print Name & Signature

 JOSEPH JOHNSON


Date

1/30/21



## **TESTIMONY FOR LEGISLATURE**

I am a member of the Hawaii Kai Marina Community Association. I strongly support the replacement of the temporary sand bag groin at the entrance of the Hawaii Kai Marina with a permanent rock groin.



### **Project Description**

The project includes replacing the existing sandbag groin at the Hawaii Kai Marina Entrance Channel with a permanent rock groin. After groin construction, sand that has accumulated on the Portlock side of the groin will be back-passed to the east end of Portlock Beach and used to restore areas of eroded shoreline.

### **Project Facts**

- The project owner is the Hawaii Kai Marina Community Association
- The project engineering is Sea Engineering, Inc. (Derek Linsley PE, dlinsley@seaengineering.com)
- The project is on State submerged lands
- The existing sandbag groin is 150 feet long and is severely degraded
- The new groin would be 290 feet long and made of basalt armor stones
- After groin construction, 400 cubic yards of sand would be taken from the construction area and moved to the east end of Portlock Beach to help restore eroded shoreline
- Anticipated construction duration is approximately 3 months
- Construction access would be via Maunalua Bay Beach Park
- Dredging of the Entrance Channel is not included in this project

### **Project Timeline**

2013 - Existing sandbag groin installed to reduce the rate of sand accumulation in the Hawaii Kai Marina Entrance Channel

2016 - Design completed for permanent replacement of the sandbag groin


2017 - Final Environmental Assessment published, Finding of No Significant Impact issued

2018 - Conservation District Use Permit issued

2019 - Special Management Area Minor Permit issued

2020 - Department of the Army Permit issued


Spring 2021 - Anticipated construction

Glenn Berube   
Print Name & Signature

2/1/2021  
Date

## **TESTIMONY FOR LEGISLATURE**

I am a member of the Hawaii Kai Marina Community Association. I strongly support the replacement of the temporary sand bag groin at the entrance of the Hawaii Kai Marina with a permanent rock groin.



### **Project Description**

The project includes replacing the existing sandbag groin at the Hawaii Kai Marina Entrance Channel with a permanent rock groin. After groin construction, sand that has accumulated on the Portlock side of the groin will be back-passed to the east end of Portlock Beach and used to restore areas of eroded shoreline.

### **Project Facts**

- The project owner is the Hawaii Kai Marina Community Association
- The project engineering is Sea Engineering, Inc. (Derek Linsley PE, dlinsley@seaengineering.com)
- The project is on State submerged lands
- The existing sandbag groin is 150 feet long and is severely degraded
- The new groin would be 290 feet long and made of basalt armor stones
- After groin construction, 400 cubic yards of sand would be taken from the construction area and moved to the east end of Portlock Beach to help restore eroded shoreline
- Anticipated construction duration is approximately 3 months
- Construction access would be via Maunalua Bay Beach Park
- Dredging of the Entrance Channel is not included in this project

### **Project Timeline**

2013 - Existing sandbag groin installed to reduce the rate of sand accumulation in the Hawaii Kai Marina Entrance Channel

2016 - Design completed for permanent replacement of the sandbag groin

2017 - Final Environmental Assessment published, Finding of No Significant Impact issued

2018 - Conservation District Use Permit issued

2019 - Special Management Area Minor Permit issued

2020 - Department of the Army Permit issued

Spring 2021 - Anticipated construction

*M Dolores Hester*


Print Name & Signature

*02/01/2021*

Date

## TESTIMONY FOR LEGISLATURE

I am a member of the Hawaii Kai Marina Community Association. I strongly support the replacement of the temporary sand bag groin at the entrance of the Hawaii Kai Marina with a permanent rock groin.



### **Project Description**

The project includes replacing the existing sandbag groin at the Hawaii Kai Marina Entrance Channel with a permanent rock groin. After groin construction, sand that has accumulated on the Portlock side of the groin will be back-passed to the east end of Portlock Beach and used to restore areas of eroded shoreline.

### **Project Facts**

- The project owner is the Hawaii Kai Marina Community Association
- The project engineering is Sea Engineering, Inc. (Derek Linsley PE, dlinsley@seaengineering.com)
- The project is on State submerged lands
- The existing sandbag groin is 150 feet long and is severely degraded
- The new groin would be 290 feet long and made of basalt armor stones
- After groin construction, 400 cubic yards of sand would be taken from the construction area and moved to the east end of Portlock Beach to help restore eroded shoreline
- Anticipated construction duration is approximately 3 months
- Construction access would be via Maunalua Bay Beach Park
- Dredging of the Entrance Channel is not included in this project

### **Project Timeline**

2013 - Existing sandbag groin installed to reduce the rate of sand accumulation in the Hawaii Kai Marina Entrance Channel

2016 - Design completed for permanent replacement of the sandbag groin

2017 - Final Environmental Assessment published, Finding of No Significant Impact issued

2018 - Conservation District Use Permit issued

2019 - Special Management Area Minor Permit issued

2020 - Department of the Army Permit issued

Spring 2021 - Anticipated construction

*Rhea Foreman Rhea*

*2/1/2021*


Print Name & Signature

Date



## TESTIMONY FOR LEGISLATURE

I am a member of the Hawaii Kai Marina Community Association. I strongly support the replacement of the temporary sand bag groin at the entrance of the Hawaii Kai Marina with a permanent rock groin.



### **Project Description**

The project includes replacing the existing sandbag groin at the Hawaii Kai Marina Entrance Channel with a permanent rock groin. After groin construction, sand that has accumulated on the Portlock side of the groin will be back-passed to the east end of Portlock Beach and used to restore areas of eroded shoreline.

### **Project Facts**

- The project owner is the Hawaii Kai Marina Community Association
- The project engineering is Sea Engineering, Inc. (Derek Linsley PE, dlinsley@seaengineering.com)
- The project is on State submerged lands
- The existing sandbag groin is 150 feet long and is severely degraded
- The new groin would be 290 feet long and made of basalt armor stones
- After groin construction, 400 cubic yards of sand would be taken from the construction area and moved to the east end of Portlock Beach to help restore eroded shoreline
- Anticipated construction duration is approximately 3 months
- Construction access would be via Maunalua Bay Beach Park
- Dredging of the Entrance Channel is not included in this project

### **Project Timeline**

2013 - Existing sandbag groin installed to reduce the rate of sand accumulation in the Hawaii Kai Marina Entrance Channel

2016 - Design completed for permanent replacement of the sandbag groin

2017 - Final Environmental Assessment published, Finding of No Significant Impact issued

2018 - Conservation District Use Permit issued

2019 - Special Management Area Minor Permit issued

2020 - Department of the Army Permit issued


Spring 2021 - Anticipated construction

PAUL W. SPENKSEN  
Print Name & Signature

2/1/21  
Date

## **TESTIMONY FOR LEGISLATURE**

I am a member of the Hawaii Kai Marina Community Association. I strongly support the replacement of the temporary sand bag groin at the entrance of the Hawaii Kai Marina with a permanent rock groin.



### **Project Description**

The project includes replacing the existing sandbag groin at the Hawaii Kai Marina Entrance Channel with a permanent rock groin. After groin construction, sand that has accumulated on the Portlock side of the groin will be back-passed to the east end of Portlock Beach and used to restore areas of eroded shoreline.

### **Project Facts**

- The project owner is the Hawaii Kai Marina Community Association
- The project engineering is Sea Engineering, Inc. (Derek Linsley PE, dlinsley@seaengineering.com)
- The project is on State submerged lands
- The existing sandbag groin is 150 feet long and is severely degraded
- The new groin would be 290 feet long and made of basalt armor stones
- After groin construction, 400 cubic yards of sand would be taken from the construction area and moved to the east end of Portlock Beach to help restore eroded shoreline
- Anticipated construction duration is approximately 3 months
- Construction access would be via Maunalua Bay Beach Park
- Dredging of the Entrance Channel is not included in this project

### **Project Timeline**

2013 - Existing sandbag groin installed to reduce the rate of sand accumulation in the Hawaii Kai Marina Entrance Channel

2016 - Design completed for permanent replacement of the sandbag groin

2017 - Final Environmental Assessment published, Finding of No Significant Impact issued

2018 - Conservation District Use Permit issued

2019 - Special Management Area Minor Permit issued

2020 - Department of the Army Permit issued

Spring 2021 - Anticipated construction


Paul Fisher

Print Name & Signature

Date

## TESTIMONY FOR LEGISLATURE

I am a member of the Hawaii Kai Marina Community Association. I strongly support the replacement of the temporary sand bag groin at the entrance of the Hawaii Kai Marina with a permanent rock groin.



### **Project Description**

The project includes replacing the existing sandbag groin at the Hawaii Kai Marina Entrance Channel with a permanent rock groin. After groin construction, sand that has accumulated on the Portlock side of the groin will be back-passed to the east end of Portlock Beach and used to restore areas of eroded shoreline.

### **Project Facts**

- The project owner is the Hawaii Kai Marina Community Association
- The project engineering is Sea Engineering, Inc. (Derek Linsley PE, dlinsley@seaengineering.com)
- The project is on State submerged lands
- The existing sandbag groin is 150 feet long and is severely degraded
- The new groin would be 290 feet long and made of basalt armor stones
- After groin construction, 400 cubic yards of sand would be taken from the construction area and moved to the east end of Portlock Beach to help restore eroded shoreline
- Anticipated construction duration is approximately 3 months
- Construction access would be via Maunalua Bay Beach Park
- Dredging of the Entrance Channel is not included in this project

### **Project Timeline**

2013 - Existing sandbag groin installed to reduce the rate of sand accumulation in the Hawaii Kai Marina Entrance Channel

2016 - Design completed for permanent replacement of the sandbag groin

2017 - Final Environmental Assessment published, Finding of No Significant Impact issued

2018 - Conservation District Use Permit issued

2019 - Special Management Area Minor Permit issued

2020 - Department of the Army Permit issued

Spring 2021 - Anticipated construction

BRIAN SOUZA

1/30/2021


Print Name & Signature

Date



## **TESTIMONY FOR LEGISLATURE**

I am a member of the Hawaii Kai Marina Community Association. I strongly support the replacement of the temporary sand bag groin at the entrance of the Hawaii Kai Marina with a permanent rock groin.



### **Project Description**

The project includes replacing the existing sandbag groin at the Hawaii Kai Marina Entrance Channel with a permanent rock groin. After groin construction, sand that has accumulated on the Portlock side of the groin will be back-passed to the east end of Portlock Beach and used to restore areas of eroded shoreline.

### **Project Facts**

- The project owner is the Hawaii Kai Marina Community Association
- The project engineering is Sea Engineering, Inc. (Derek Linsley PE, dlinsley@seaengineering.com)
- The project is on State submerged lands
- The existing sandbag groin is 150 feet long and is severely degraded
- The new groin would be 290 feet long and made of basalt armor stones
- After groin construction, 400 cubic yards of sand would be taken from the construction area and moved to the east end of Portlock Beach to help restore eroded shoreline
- Anticipated construction duration is approximately 3 months
- Construction access would be via Maunalua Bay Beach Park
- Dredging of the Entrance Channel is not included in this project

### **Project Timeline**

2013 - Existing sandbag groin installed to reduce the rate of sand accumulation in the Hawaii Kai Marina Entrance Channel

2016 - Design completed for permanent replacement of the sandbag groin

2017 - Final Environmental Assessment published, Finding of No Significant Impact issued

2018 - Conservation District Use Permit issued

2019 - Special Management Area Minor Permit issued

2020 - Department of the Army Permit issued

Spring 2021 - Anticipated construction

Roger Cabral


1/25/21

Print Name & Signature

Date

## TESTIMONY FOR LEGISLATURE

I am a member of the Hawaii Kai Marina Community Association. I strongly support the replacement of the temporary sand bag groin at the entrance of the Hawaii Kai Marina with a permanent rock groin.



### **Project Description**

The project includes replacing the existing sandbag groin at the Hawaii Kai Marina Entrance Channel with a permanent rock groin. After groin construction, sand that has accumulated on the Portlock side of the groin will be back-passed to the east end of Portlock Beach and used to restore areas of eroded shoreline.

### **Project Facts**

- The project owner is the Hawaii Kai Marina Community Association
- The project engineering is Sea Engineering, Inc. (Derek Linsley PE, dlinsley@seaengineering.com)
- The project is on State submerged lands
- The existing sandbag groin is 150 feet long and is severely degraded
- The new groin would be 290 feet long and made of basalt armor stones
- After groin construction, 400 cubic yards of sand would be taken from the construction area and moved to the east end of Portlock Beach to help restore eroded shoreline
- Anticipated construction duration is approximately 3 months
- Construction access would be via Maunalua Bay Beach Park
- Dredging of the Entrance Channel is not included in this project

### **Project Timeline**

2013 - Existing sandbag groin installed to reduce the rate of sand accumulation in the Hawaii Kai Marina Entrance Channel

2016 - Design completed for permanent replacement of the sandbag groin

2017 - Final Environmental Assessment published, Finding of No Significant Impact issued

2018 - Conservation District Use Permit issued

2019 - Special Management Area Minor Permit issued

2020 - Department of the Army Permit issued


Spring 2021 - Anticipated construction

  
Print Name & Signature

1.30.2021  
Date

## TESTIMONY FOR LEGISLATURE

I am a member of the Hawaii Kai Marina Community Association. I strongly support the replacement of the temporary sand bag groin at the entrance of the Hawaii Kai Marina with a permanent rock groin.



### **Project Description**

The project includes replacing the existing sandbag groin at the Hawaii Kai Marina Entrance Channel with a permanent rock groin. After groin construction, sand that has accumulated on the Portlock side of the groin will be back-passed to the east end of Portlock Beach and used to restore areas of eroded shoreline.

### **Project Facts**

- The project owner is the Hawaii Kai Marina Community Association
- The project engineering is Sea Engineering, Inc. (Derek Linsley PE, dlinsley@seaengineering.com)
- The project is on State submerged lands
- The existing sandbag groin is 150 feet long and is severely degraded
- The new groin would be 290 feet long and made of basalt armor stones
- After groin construction, 400 cubic yards of sand would be taken from the construction area and moved to the east end of Portlock Beach to help restore eroded shoreline
- Anticipated construction duration is approximately 3 months
- Construction access would be via Maunalua Bay Beach Park
- Dredging of the Entrance Channel is not included in this project

### **Project Timeline**

2013 - Existing sandbag groin installed to reduce the rate of sand accumulation in the Hawaii Kai Marina Entrance Channel

2016 - Design completed for permanent replacement of the sandbag groin

2017 - Final Environmental Assessment published, Finding of No Significant Impact issued

2018 - Conservation District Use Permit issued

2019 - Special Management Area Minor Permit issued

2020 - Department of the Army Permit issued

Spring 2021 - Anticipated construction

JASON COOK Jason M. Cook

1/30/21


Print Name & Signature

Date



## **TESTIMONY FOR LEGISLATURE**

I am a member of the Hawaii Kai Marina Community Association. I strongly support the replacement of the temporary sand bag groin at the entrance of the Hawaii Kai Marina with a permanent rock groin.



### **Project Description**

The project includes replacing the existing sandbag groin at the Hawaii Kai Marina Entrance Channel with a permanent rock groin. After groin construction, sand that has accumulated on the Portlock side of the groin will be back-passed to the east end of Portlock Beach and used to restore areas of eroded shoreline.

### **Project Facts**

- The project owner is the Hawaii Kai Marina Community Association
- The project engineering is Sea Engineering, Inc. (Derek Linsley PE, dlinsley@seaengineering.com)
- The project is on State submerged lands
- The existing sandbag groin is 150 feet long and is severely degraded
- The new groin would be 290 feet long and made of basalt armor stones
- After groin construction, 400 cubic yards of sand would be taken from the construction area and moved to the east end of Portlock Beach to help restore eroded shoreline
- Anticipated construction duration is approximately 3 months
- Construction access would be via Maunalua Bay Beach Park
- Dredging of the Entrance Channel is not included in this project

### **Project Timeline**

2013 - Existing sandbag groin installed to reduce the rate of sand accumulation in the Hawaii Kai Marina Entrance Channel

2016 - Design completed for permanent replacement of the sandbag groin


2017 - Final Environmental Assessment published, Finding of No Significant Impact issued

2018 - Conservation District Use Permit issued

2019 - Special Management Area Minor Permit issued

2020 - Department of the Army Permit issued


Spring 2021 - Anticipated construction

Garret Pick   
Print Name & Signature

2/1/21  
Date

## TESTIMONY FOR LEGISLATURE

I am a member of the Hawaii Kai Marina Community Association. I strongly support the replacement of the temporary sand bag groin at the entrance of the Hawaii Kai Marina with a permanent rock groin.



### **Project Description**

The project includes replacing the existing sandbag groin at the Hawaii Kai Marina Entrance Channel with a permanent rock groin. After groin construction, sand that has accumulated on the Portlock side of the groin will be back-passed to the east end of Portlock Beach and used to restore areas of eroded shoreline.

### **Project Facts**

- The project owner is the Hawaii Kai Marina Community Association
- The project engineering is Sea Engineering, Inc. (Derek Linsley PE, dlinsley@seaengineering.com)
- The project is on State submerged lands
- The existing sandbag groin is 150 feet long and is severely degraded
- The new groin would be 290 feet long and made of basalt armor stones
- After groin construction, 400 cubic yards of sand would be taken from the construction area and moved to the east end of Portlock Beach to help restore eroded shoreline
- Anticipated construction duration is approximately 3 months
- Construction access would be via Maunalua Bay Beach Park
- Dredging of the Entrance Channel is not included in this project

### **Project Timeline**

2013 - Existing sandbag groin installed to reduce the rate of sand accumulation in the Hawaii Kai Marina Entrance Channel

2016 - Design completed for permanent replacement of the sandbag groin

2017 - Final Environmental Assessment published, Finding of No Significant Impact issued

2018 - Conservation District Use Permit issued

2019 - Special Management Area Minor Permit issued

2020 - Department of the Army Permit issued

Spring 2021 - Anticipated construction



Mr. Anton Krucky  
762 Kalanipuu St.  
Honolulu, HI 96825

*Anton C. Krucky*

ANTON C. KRUCKY


2/1/2021

Print Name & Signature

Date

## **TESTIMONY FOR LEGISLATURE**

I am a member of the Hawaii Kai Marina Community Association. I strongly support the replacement of the temporary sand bag groin at the entrance of the Hawaii Kai Marina with a permanent rock groin.



### **Project Description**

The project includes replacing the existing sandbag groin at the Hawaii Kai Marina Entrance Channel with a permanent rock groin. After groin construction, sand that has accumulated on the Portlock side of the groin will be back-passed to the east end of Portlock Beach and used to restore areas of eroded shoreline.

### **Project Facts**

- The project owner is the Hawaii Kai Marina Community Association
- The project engineering is Sea Engineering, Inc. (Derek Linsley PE, dlinsley@seaengineering.com)
- The project is on State submerged lands
- The existing sandbag groin is 150 feet long and is severely degraded
- The new groin would be 290 feet long and made of basalt armor stones
- After groin construction, 400 cubic yards of sand would be taken from the construction area and moved to the east end of Portlock Beach to help restore eroded shoreline
- Anticipated construction duration is approximately 3 months
- Construction access would be via Maunalua Bay Beach Park
- Dredging of the Entrance Channel is not included in this project

### **Project Timeline**

2013 - Existing sandbag groin installed to reduce the rate of sand accumulation in the Hawaii Kai Marina Entrance Channel

2016 - Design completed for permanent replacement of the sandbag groin

2017 - Final Environmental Assessment published, Finding of No Significant Impact issued

2018 - Conservation District Use Permit issued

2019 - Special Management Area Minor Permit issued

2020 - Department of the Army Permit issued

Spring 2021 - Anticipated construction

1.30.21


Print Name & Signature

Date



## **TESTIMONY FOR LEGISLATURE**

I am a member of the Hawaii Kai Marina Community Association. I strongly support the replacement of the temporary sand bag groin at the entrance of the Hawaii Kai Marina with a permanent rock groin.



### **Project Description**

The project includes replacing the existing sandbag groin at the Hawaii Kai Marina Entrance Channel with a permanent rock groin. After groin construction, sand that has accumulated on the Portlock side of the groin will be back-passed to the east end of Portlock Beach and used to restore areas of eroded shoreline.

### **Project Facts**

- The project owner is the Hawaii Kai Marina Community Association
- The project engineering is Sea Engineering, Inc. (Derek Linsley PE, dlinsley@seaengineering.com)
- The project is on State submerged lands
- The existing sandbag groin is 150 feet long and is severely degraded
- The new groin would be 290 feet long and made of basalt armor stones
- After groin construction, 400 cubic yards of sand would be taken from the construction area and moved to the east end of Portlock Beach to help restore eroded shoreline
- Anticipated construction duration is approximately 3 months
- Construction access would be via Maunalua Bay Beach Park
- Dredging of the Entrance Channel is not included in this project

### **Project Timeline**

2013 - Existing sandbag groin installed to reduce the rate of sand accumulation in the Hawaii Kai Marina Entrance Channel

2016 - Design completed for permanent replacement of the sandbag groin

2017 - Final Environmental Assessment published, Finding of No Significant Impact issued

2018 - Conservation District Use Permit issued

2019 - Special Management Area Minor Permit issued

2020 - Department of the Army Permit issued

Spring 2021 - Anticipated construction

*Vanessa Williamson*

*1/30/21*


Print Name & Signature

*Vanessa Williamson*

Date

## **TESTIMONY FOR LEGISLATURE**

I am a member of the Hawaii Kai Marina Community Association. I strongly support the replacement of the temporary sand bag groin at the entrance of the Hawaii Kai Marina with a permanent rock groin.



### **Project Description**

The project includes replacing the existing sandbag groin at the Hawaii Kai Marina Entrance Channel with a permanent rock groin. After groin construction, sand that has accumulated on the Portlock side of the groin will be back-passed to the east end of Portlock Beach and used to restore areas of eroded shoreline.

### **Project Facts**

- The project owner is the Hawaii Kai Marina Community Association
- The project engineering is Sea Engineering, Inc. (Derek Linsley PE, dlinsley@seaengineering.com)
- The project is on State submerged lands
- The existing sandbag groin is 150 feet long and is severely degraded
- The new groin would be 290 feet long and made of basalt armor stones
- After groin construction, 400 cubic yards of sand would be taken from the construction area and moved to the east end of Portlock Beach to help restore eroded shoreline
- Anticipated construction duration is approximately 3 months
- Construction access would be via Maunalua Bay Beach Park
- Dredging of the Entrance Channel is not included in this project

### **Project Timeline**

2013 - Existing sandbag groin installed to reduce the rate of sand accumulation in the Hawaii Kai Marina Entrance Channel

2016 - Design completed for permanent replacement of the sandbag groin

2017 - Final Environmental Assessment published, Finding of No Significant Impact issued

2018 - Conservation District Use Permit issued

2019 - Special Management Area Minor Permit issued

2020 - Department of the Army Permit issued

Spring 2021 - Anticipated construction


*Pete Hopley* *Pete Hopley*

Print Name & Signature

Date

## **TESTIMONY FOR LEGISLATURE**

I am a member of the Hawaii Kai Marina Community Association. I strongly support the replacement of the temporary sand bag groin at the entrance of the Hawaii Kai Marina with a permanent rock groin.



### **Project Description**

The project includes replacing the existing sandbag groin at the Hawaii Kai Marina Entrance Channel with a permanent rock groin. After groin construction, sand that has accumulated on the Portlock side of the groin will be back-passed to the east end of Portlock Beach and used to restore areas of eroded shoreline.

### **Project Facts**

- The project owner is the Hawaii Kai Marina Community Association
- The project engineering is Sea Engineering, Inc. (Derek Linsley PE, dlinsley@seaengineering.com)
- The project is on State submerged lands
- The existing sandbag groin is 150 feet long and is severely degraded
- The new groin would be 290 feet long and made of basalt armor stones
- After groin construction, 400 cubic yards of sand would be taken from the construction area and moved to the east end of Portlock Beach to help restore eroded shoreline
- Anticipated construction duration is approximately 3 months
- Construction access would be via Maunalua Bay Beach Park
- Dredging of the Entrance Channel is not included in this project

### **Project Timeline**

2013 - Existing sandbag groin installed to reduce the rate of sand accumulation in the Hawaii Kai Marina Entrance Channel

2016 - Design completed for permanent replacement of the sandbag groin

2017 - Final Environmental Assessment published, Finding of No Significant Impact issued

2018 - Conservation District Use Permit issued

2019 - Special Management Area Minor Permit issued

2020 - Department of the Army Permit issued

Spring 2021 - Anticipated construction

Jeffrey Williamson

1/30/21


Print Name & Signature

Date



## **TESTIMONY FOR LEGISLATURE**

I am a member of the Hawaii Kai Marina Community Association. I strongly support the replacement of the temporary sand bag groin at the entrance of the Hawaii Kai Marina with a permanent rock groin.



### **Project Description**

The project includes replacing the existing sandbag groin at the Hawaii Kai Marina Entrance Channel with a permanent rock groin. After groin construction, sand that has accumulated on the Portlock side of the groin will be back-passed to the east end of Portlock Beach and used to restore areas of eroded shoreline.

### **Project Facts**

- The project owner is the Hawaii Kai Marina Community Association
- The project engineering is Sea Engineering, Inc. (Derek Linsley PE, dlinsley@seaengineering.com)
- The project is on State submerged lands
- The existing sandbag groin is 150 feet long and is severely degraded
- The new groin would be 290 feet long and made of basalt armor stones
- After groin construction, 400 cubic yards of sand would be taken from the construction area and moved to the east end of Portlock Beach to help restore eroded shoreline
- Anticipated construction duration is approximately 3 months
- Construction access would be via Maunalua Bay Beach Park
- Dredging of the Entrance Channel is not included in this project

### **Project Timeline**

2013 - Existing sandbag groin installed to reduce the rate of sand accumulation in the Hawaii Kai Marina Entrance Channel

2016 - Design completed for permanent replacement of the sandbag groin

2017 - Final Environmental Assessment published, Finding of No Significant Impact issued

2018 - Conservation District Use Permit issued

2019 - Special Management Area Minor Permit issued

2020 - Department of the Army Permit issued

Spring 2021 - Anticipated construction


Print Name & Signature

Date

1-27-21

## **TESTIMONY FOR LEGISLATURE**

I am a member of the Hawaii Kai Marina Community Association. I strongly support the replacement of the temporary sand bag groin at the entrance of the Hawaii Kai Marina with a permanent rock groin.



### **Project Description**

The project includes replacing the existing sandbag groin at the Hawaii Kai Marina Entrance Channel with a permanent rock groin. After groin construction, sand that has accumulated on the Portlock side of the groin will be back-passed to the east end of Portlock Beach and used to restore areas of eroded shoreline.

### **Project Facts**

- The project owner is the Hawaii Kai Marina Community Association
- The project engineering is Sea Engineering, Inc. (Derek Linsley PE, dlinsley@seaengineering.com)
- The project is on State submerged lands
- The existing sandbag groin is 150 feet long and is severely degraded
- The new groin would be 290 feet long and made of basalt armor stones
- After groin construction, 400 cubic yards of sand would be taken from the construction area and moved to the east end of Portlock Beach to help restore eroded shoreline
- Anticipated construction duration is approximately 3 months
- Construction access would be via Maunalua Bay Beach Park
- Dredging of the Entrance Channel is not included in this project

### **Project Timeline**

2013 - Existing sandbag groin installed to reduce the rate of sand accumulation in the Hawaii Kai Marina Entrance Channel

2016 - Design completed for permanent replacement of the sandbag groin

2017 - Final Environmental Assessment published, Finding of No Significant Impact issued

2018 - Conservation District Use Permit issued

2019 - Special Management Area Minor Permit issued

2020 - Department of the Army Permit issued

Spring 2021 - Anticipated construction

HAN PARK


1/29/21

Print Name & Signature

Date

## TESTIMONY FOR LEGISLATURE

I am a member of the Hawaii Kai Marina Community Association. I strongly support the replacement of the temporary sand bag groin at the entrance of the Hawaii Kai Marina with a permanent rock groin.



### **Project Description**

The project includes replacing the existing sandbag groin at the Hawaii Kai Marina Entrance Channel with a permanent rock groin. After groin construction, sand that has accumulated on the Portlock side of the groin will be back-passed to the east end of Portlock Beach and used to restore areas of eroded shoreline.

### **Project Facts**

- The project owner is the Hawaii Kai Marina Community Association
- The project engineering is Sea Engineering, Inc. (Derek Linsley PE, dlinsley@seaengineering.com)
- The project is on State submerged lands
- The existing sandbag groin is 150 feet long and is severely degraded
- The new groin would be 290 feet long and made of basalt armor stones
- After groin construction, 400 cubic yards of sand would be taken from the construction area and moved to the east end of Portlock Beach to help restore eroded shoreline
- Anticipated construction duration is approximately 3 months
- Construction access would be via Maunalua Bay Beach Park
- Dredging of the Entrance Channel is not included in this project

### **Project Timeline**

2013 - Existing sandbag groin installed to reduce the rate of sand accumulation in the Hawaii Kai Marina Entrance Channel

2016 - Design completed for permanent replacement of the sandbag groin

2017 - Final Environmental Assessment published, Finding of No Significant Impact issued

2018 - Conservation District Use Permit issued

2019 - Special Management Area Minor Permit issued

2020 - Department of the Army Permit issued


Spring 2021 - Anticipated construction

Greg Desmet  1-29-21  
Print Name & Signature Date



## **TESTIMONY FOR LEGISLATURE**

I am a member of the Hawaii Kai Marina Community Association. I strongly support the replacement of the temporary sand bag groin at the entrance of the Hawaii Kai Marina with a permanent rock groin.



### **Project Description**

The project includes replacing the existing sandbag groin at the Hawaii Kai Marina Entrance Channel with a permanent rock groin. After groin construction, sand that has accumulated on the Portlock side of the groin will be back-passed to the east end of Portlock Beach and used to restore areas of eroded shoreline.

### **Project Facts**

- The project owner is the Hawaii Kai Marina Community Association
- The project engineering is Sea Engineering, Inc. (Derek Linsley PE, dlinsley@seaengineering.com)
- The project is on State submerged lands
- The existing sandbag groin is 150 feet long and is severely degraded
- The new groin would be 290 feet long and made of basalt armor stones
- After groin construction, 400 cubic yards of sand would be taken from the construction area and moved to the east end of Portlock Beach to help restore eroded shoreline
- Anticipated construction duration is approximately 3 months
- Construction access would be via Maunalua Bay Beach Park
- Dredging of the Entrance Channel is not included in this project

### **Project Timeline**

2013 - Existing sandbag groin installed to reduce the rate of sand accumulation in the Hawaii Kai Marina Entrance Channel

2016 - Design completed for permanent replacement of the sandbag groin

2017 - Final Environmental Assessment published, Finding of No Significant Impact issued

2018 - Conservation District Use Permit issued

2019 - Special Management Area Minor Permit issued

2020 - Department of the Army Permit issued

Spring 2021 - Anticipated construction

**R. BRILL**

*R. Brill*


**01.27.2021**

Print Name & Signature

Date

## **TESTIMONY FOR LEGISLATURE**

I am a member of the Hawaii Kai Marina Community Association. I strongly support the replacement of the temporary sand bag groin at the entrance of the Hawaii Kai Marina with a permanent rock groin.



### **Project Description**

The project includes replacing the existing sandbag groin at the Hawaii Kai Marina Entrance Channel with a permanent rock groin. After groin construction, sand that has accumulated on the Portlock side of the groin will be back-passed to the east end of Portlock Beach and used to restore areas of eroded shoreline.

### **Project Facts**

- The project owner is the Hawaii Kai Marina Community Association
- The project engineering is Sea Engineering, Inc. (Derek Linsley PE, dlinsley@seaengineering.com)
- The project is on State submerged lands
- The existing sandbag groin is 150 feet long and is severely degraded
- The new groin would be 290 feet long and made of basalt armor stones
- After groin construction, 400 cubic yards of sand would be taken from the construction area and moved to the east end of Portlock Beach to help restore eroded shoreline
- Anticipated construction duration is approximately 3 months
- Construction access would be via Maunalua Bay Beach Park
- Dredging of the Entrance Channel is not included in this project

### **Project Timeline**

2013 - Existing sandbag groin installed to reduce the rate of sand accumulation in the Hawaii Kai Marina Entrance Channel

2016 - Design completed for permanent replacement of the sandbag groin

2017 - Final Environmental Assessment published, Finding of No Significant Impact issued

2018 - Conservation District Use Permit issued

2019 - Special Management Area Minor Permit issued

2020 - Department of the Army Permit issued

Spring 2021 - Anticipated construction

MARK CRICHTON


 FEB 1, 2021

Print Name & Signature

Date

## **TESTIMONY FOR LEGISLATURE**

I am a member of the Hawaii Kai Marina Community Association. I strongly support the replacement of the temporary sand bag groin at the entrance of the Hawaii Kai Marina with a permanent rock groin.



### **Project Description**

The project includes replacing the existing sandbag groin at the Hawaii Kai Marina Entrance Channel with a permanent rock groin. After groin construction, sand that has accumulated on the Portlock side of the groin will be back-passed to the east end of Portlock Beach and used to restore areas of eroded shoreline.

### **Project Facts**

- The project owner is the Hawaii Kai Marina Community Association
- The project engineering is Sea Engineering, Inc. (Derek Linsley PE, dlinsley@seaengineering.com)
- The project is on State submerged lands
- The existing sandbag groin is 150 feet long and is severely degraded
- The new groin would be 290 feet long and made of basalt armor stones
- After groin construction, 400 cubic yards of sand would be taken from the construction area and moved to the east end of Portlock Beach to help restore eroded shoreline
- Anticipated construction duration is approximately 3 months
- Construction access would be via Maunalua Bay Beach Park
- Dredging of the Entrance Channel is not included in this project

### **Project Timeline**

2013 - Existing sandbag groin installed to reduce the rate of sand accumulation in the Hawaii Kai Marina Entrance Channel

2016 - Design completed for permanent replacement of the sandbag groin

2017 - Final Environmental Assessment published, Finding of No Significant Impact issued

2018 - Conservation District Use Permit issued

2019 - Special Management Area Minor Permit issued

2020 - Department of the Army Permit issued

Spring 2021 - Anticipated construction


DANA K. HIGGS  
Print Name & Signature

1/25/21  
Date



## **TESTIMONY FOR LEGISLATURE**

I am a member of the Hawaii Kai Marina Community Association. I strongly support the replacement of the temporary sand bag groin at the entrance of the Hawaii Kai Marina with a permanent rock groin.



### **Project Description**

The project includes replacing the existing sandbag groin at the Hawaii Kai Marina Entrance Channel with a permanent rock groin. After groin construction, sand that has accumulated on the Portlock side of the groin will be back-passed to the east end of Portlock Beach and used to restore areas of eroded shoreline.

### **Project Facts**

- The project owner is the Hawaii Kai Marina Community Association
- The project engineering is Sea Engineering, Inc. (Derek Linsley PE, dlinsley@seaengineering.com)
- The project is on State submerged lands
- The existing sandbag groin is 150 feet long and is severely degraded
- The new groin would be 290 feet long and made of basalt armor stones
- After groin construction, 400 cubic yards of sand would be taken from the construction area and moved to the east end of Portlock Beach to help restore eroded shoreline
- Anticipated construction duration is approximately 3 months
- Construction access would be via Maunalua Bay Beach Park
- Dredging of the Entrance Channel is not included in this project

### **Project Timeline**

2013 - Existing sandbag groin installed to reduce the rate of sand accumulation in the Hawaii Kai Marina Entrance Channel

2016 - Design completed for permanent replacement of the sandbag groin

2017 - Final Environmental Assessment published, Finding of No Significant Impact issued

2018 - Conservation District Use Permit issued

2019 - Special Management Area Minor Permit issued

2020 - Department of the Army Permit issued

Spring 2021 - Anticipated construction

Print Name & Signature


Date

*[Handwritten Signature]*

*1-20-2021*

## TESTIMONY FOR LEGISLATURE

I am a member of the Hawaii Kai Marina Community Association. I strongly support the replacement of the temporary sand bag groin at the entrance of the Hawaii Kai Marina with a permanent rock groin.



### **Project Description**

The project includes replacing the existing sandbag groin at the Hawaii Kai Marina Entrance Channel with a permanent rock groin. After groin construction, sand that has accumulated on the Portlock side of the groin will be back-passed to the east end of Portlock Beach and used to restore areas of eroded shoreline.

### **Project Facts**

- The project owner is the Hawaii Kai Marina Community Association
- The project engineering is Sea Engineering, Inc. (Derek Linsley PE, dlinsley@seaengineering.com)
- The project is on State submerged lands
- The existing sandbag groin is 150 feet long and is severely degraded
- The new groin would be 290 feet long and made of basalt armor stones
- After groin construction, 400 cubic yards of sand would be taken from the construction area and moved to the east end of Portlock Beach to help restore eroded shoreline
- Anticipated construction duration is approximately 3 months
- Construction access would be via Maunalua Bay Beach Park
- Dredging of the Entrance Channel is not included in this project

### **Project Timeline**

2013 - Existing sandbag groin installed to reduce the rate of sand accumulation in the Hawaii Kai Marina Entrance Channel

2016 - Design completed for permanent replacement of the sandbag groin

2017 - Final Environmental Assessment published, Finding of No Significant Impact issued

2018 - Conservation District Use Permit issued

2019 - Special Management Area Minor Permit issued

2020 - Department of the Army Permit issued

Spring 2021 - Anticipated construction


WADE GARLIN  
Print Name & Signature

2/1/21

Date

## TESTIMONY FOR LEGISLATURE

I am a member of the Hawaii Kai Marina Community Association. I strongly support the replacement of the temporary sand bag groin at the entrance of the Hawaii Kai Marina with a permanent rock groin.



### **Project Description**

The project includes replacing the existing sandbag groin at the Hawaii Kai Marina Entrance Channel with a permanent rock groin. After groin construction, sand that has accumulated on the Portlock side of the groin will be back-passed to the east end of Portlock Beach and used to restore areas of eroded shoreline.

### **Project Facts**

- The project owner is the Hawaii Kai Marina Community Association
- The project engineering is Sea Engineering, Inc. (Derek Linsley PE, dlinsley@seaengineering.com)
- The project is on State submerged lands
- The existing sandbag groin is 150 feet long and is severely degraded
- The new groin would be 290 feet long and made of basalt armor stones
- After groin construction, 400 cubic yards of sand would be taken from the construction area and moved to the east end of Portlock Beach to help restore eroded shoreline
- Anticipated construction duration is approximately 3 months
- Construction access would be via Maunalua Bay Beach Park
- Dredging of the Entrance Channel is not included in this project

### **Project Timeline**

2013 - Existing sandbag groin installed to reduce the rate of sand accumulation in the Hawaii Kai Marina Entrance Channel

2016 - Design completed for permanent replacement of the sandbag groin

2017 - Final Environmental Assessment published, Finding of No Significant Impact issued

2018 - Conservation District Use Permit issued

2019 - Special Management Area Minor Permit issued

2020 - Department of the Army Permit issued

Spring 2021 - Anticipated construction

Arthur D. Nocenti

1/3/21


Print Name & Signature

Date



## **TESTIMONY FOR LEGISLATURE**

I am a member of the Hawaii Kai Marina Community Association. I strongly support the replacement of the temporary sand bag groin at the entrance of the Hawaii Kai Marina with a permanent rock groin.



### **Project Description**

The project includes replacing the existing sandbag groin at the Hawaii Kai Marina Entrance Channel with a permanent rock groin. After groin construction, sand that has accumulated on the Portlock side of the groin will be back-passed to the east end of Portlock Beach and used to restore areas of eroded shoreline.

### **Project Facts**

- The project owner is the Hawaii Kai Marina Community Association
- The project engineering is Sea Engineering, Inc. (Derek Linsley PE, dlinsley@seaengineering.com)
- The project is on State submerged lands
- The existing sandbag groin is 150 feet long and is severely degraded
- The new groin would be 290 feet long and made of basalt armor stones
- After groin construction, 400 cubic yards of sand would be taken from the construction area and moved to the east end of Portlock Beach to help restore eroded shoreline
- Anticipated construction duration is approximately 3 months
- Construction access would be via Maunalua Bay Beach Park
- Dredging of the Entrance Channel is not included in this project

### **Project Timeline**

2013 - Existing sandbag groin installed to reduce the rate of sand accumulation in the Hawaii Kai Marina Entrance Channel

2016 - Design completed for permanent replacement of the sandbag groin

2017 - Final Environmental Assessment published, Finding of No Significant Impact issued

2018 - Conservation District Use Permit issued

2019 - Special Management Area Minor Permit issued


2020 - Department of the Army Permit issued

Spring 2021 - Anticipated construction

Michael D Fisher  29 JAN 2021  
Print Name & Signature Date

## TESTIMONY FOR LEGISLATURE

I am a member of the Hawaii Kai Marina Community Association. I strongly support the replacement of the temporary sand bag groin at the entrance of the Hawaii Kai Marina with a permanent rock groin.



### **Project Description**

The project includes replacing the existing sandbag groin at the Hawaii Kai Marina Entrance Channel with a permanent rock groin. After groin construction, sand that has accumulated on the Portlock side of the groin will be back-passed to the east end of Portlock Beach and used to restore areas of eroded shoreline.

### **Project Facts**

- The project owner is the Hawaii Kai Marina Community Association
- The project engineering is Sea Engineering, Inc. (Derek Linsley PE, dlinsley@seaengineering.com)
- The project is on State submerged lands
- The existing sandbag groin is 150 feet long and is severely degraded
- The new groin would be 290 feet long and made of basalt armor stones
- After groin construction, 400 cubic yards of sand would be taken from the construction area and moved to the east end of Portlock Beach to help restore eroded shoreline
- Anticipated construction duration is approximately 3 months
- Construction access would be via Maunalua Bay Beach Park
- Dredging of the Entrance Channel is not included in this project

### **Project Timeline**

2013 - Existing sandbag groin installed to reduce the rate of sand accumulation in the Hawaii Kai Marina Entrance Channel

2016 - Design completed for permanent replacement of the sandbag groin


2017 - Final Environmental Assessment published, Finding of No Significant Impact issued

2018 - Conservation District Use Permit issued

2019 - Special Management Area Minor Permit issued

2020 - Department of the Army Permit issued

Spring 2021 - Anticipated construction


  
Print Name & Signature

MICHAEL SHEA

1/27/21  
Date

## **TESTIMONY FOR LEGISLATURE**

I am a member of the Hawaii Kai Marina Community Association. I strongly support the replacement of the temporary sand bag groin at the entrance of the Hawaii Kai Marina with a permanent rock groin.



### **Project Description**

The project includes replacing the existing sandbag groin at the Hawaii Kai Marina Entrance Channel with a permanent rock groin. After groin construction, sand that has accumulated on the Portlock side of the groin will be back-passed to the east end of Portlock Beach and used to restore areas of eroded shoreline.

### **Project Facts**

- The project owner is the Hawaii Kai Marina Community Association
- The project engineering is Sea Engineering, Inc. (Derek Linsley PE, dlinsley@seaengineering.com)
- The project is on State submerged lands
- The existing sandbag groin is 150 feet long and is severely degraded
- The new groin would be 290 feet long and made of basalt armor stones
- After groin construction, 400 cubic yards of sand would be taken from the construction area and moved to the east end of Portlock Beach to help restore eroded shoreline
- Anticipated construction duration is approximately 3 months
- Construction access would be via Maunalua Bay Beach Park
- Dredging of the Entrance Channel is not included in this project

### **Project Timeline**

2013 - Existing sandbag groin installed to reduce the rate of sand accumulation in the Hawaii Kai Marina Entrance Channel

2016 - Design completed for permanent replacement of the sandbag groin

2017 - Final Environmental Assessment published, Finding of No Significant Impact issued

2018 - Conservation District Use Permit issued

2019 - Special Management Area Minor Permit issued

2020 - Department of the Army Permit issued


Spring 2021 - Anticipated construction

Andy Geiser      Andy Geiser      1-30-21  
Print Name & Signature      Date



## **TESTIMONY FOR LEGISLATURE**

I am a member of the Hawaii Kai Marina Community Association. I strongly support the replacement of the temporary sand bag groin at the entrance of the Hawaii Kai Marina with a permanent rock groin.



### **Project Description**

The project includes replacing the existing sandbag groin at the Hawaii Kai Marina Entrance Channel with a permanent rock groin. After groin construction, sand that has accumulated on the Portlock side of the groin will be back-passed to the east end of Portlock Beach and used to restore areas of eroded shoreline.

### **Project Facts**

- The project owner is the Hawaii Kai Marina Community Association
- The project engineering is Sea Engineering, Inc. (Derek Linsley PE, dlinsley@seaengineering.com)
- The project is on State submerged lands
- The existing sandbag groin is 150 feet long and is severely degraded
- The new groin would be 290 feet long and made of basalt armor stones
- After groin construction, 400 cubic yards of sand would be taken from the construction area and moved to the east end of Portlock Beach to help restore eroded shoreline
- Anticipated construction duration is approximately 3 months
- Construction access would be via Maunalua Bay Beach Park
- Dredging of the Entrance Channel is not included in this project

### **Project Timeline**

2013 - Existing sandbag groin installed to reduce the rate of sand accumulation in the Hawaii Kai Marina Entrance Channel

2016 - Design completed for permanent replacement of the sandbag groin

2017 - Final Environmental Assessment published, Finding of No Significant Impact issued

2018 - Conservation District Use Permit issued

2019 - Special Management Area Minor Permit issued

2020 - Department of the Army Permit issued

Spring 2021 - Anticipated construction

Matt Buckman


1-28-21

Print Name & Signature

Date

## TESTIMONY FOR LEGISLATURE

I am a member of the Hawaii Kai Marina Community Association. I strongly support the replacement of the temporary sand bag groin at the entrance of the Hawaii Kai Marina with a permanent rock groin.



### **Project Description**

The project includes replacing the existing sandbag groin at the Hawaii Kai Marina Entrance Channel with a permanent rock groin. After groin construction, sand that has accumulated on the Portlock side of the groin will be back-passed to the east end of Portlock Beach and used to restore areas of eroded shoreline.

### **Project Facts**

- The project owner is the Hawaii Kai Marina Community Association
- The project engineering is Sea Engineering, Inc. (Derek Linsley PE, dlinsley@seaengineering.com)
- The project is on State submerged lands
- The existing sandbag groin is 150 feet long and is severely degraded
- The new groin would be 290 feet long and made of basalt armor stones
- After groin construction, 400 cubic yards of sand would be taken from the construction area and moved to the east end of Portlock Beach to help restore eroded shoreline
- Anticipated construction duration is approximately 3 months
- Construction access would be via Maunalua Bay Beach Park
- Dredging of the Entrance Channel is not included in this project

### **Project Timeline**

2013 - Existing sandbag groin installed to reduce the rate of sand accumulation in the Hawaii Kai Marina Entrance Channel

2016 - Design completed for permanent replacement of the sandbag groin

2017 - Final Environmental Assessment published, Finding of No Significant Impact issued

2018 - Conservation District Use Permit issued

2019 - Special Management Area Minor Permit issued

2020 - Department of the Army Permit issued

Spring 2021 - Anticipated construction

Dale ARMSTRONG


Print Name & Signature

1-27-21

Date

## **TESTIMONY FOR LEGISLATURE**

I am a member of the Hawaii Kai Marina Community Association. I strongly support the replacement of the temporary sand bag groin at the entrance of the Hawaii Kai Marina with a permanent rock groin.



### **Project Description**

The project includes replacing the existing sandbag groin at the Hawaii Kai Marina Entrance Channel with a permanent rock groin. After groin construction, sand that has accumulated on the Portlock side of the groin will be back-passed to the east end of Portlock Beach and used to restore areas of eroded shoreline.

### **Project Facts**

- The project owner is the Hawaii Kai Marina Community Association
- The project engineering is Sea Engineering, Inc. (Derek Linsley PE, dlinsley@seaengineering.com)
- The project is on State submerged lands
- The existing sandbag groin is 150 feet long and is severely degraded
- The new groin would be 290 feet long and made of basalt armor stones
- After groin construction, 400 cubic yards of sand would be taken from the construction area and moved to the east end of Portlock Beach to help restore eroded shoreline
- Anticipated construction duration is approximately 3 months
- Construction access would be via Maunalua Bay Beach Park
- Dredging of the Entrance Channel is not included in this project

### **Project Timeline**

2013 - Existing sandbag groin installed to reduce the rate of sand accumulation in the Hawaii Kai Marina Entrance Channel

2016 - Design completed for permanent replacement of the sandbag groin


2017 - Final Environmental Assessment published, Finding of No Significant Impact issued

2018 - Conservation District Use Permit issued

2019 - Special Management Area Minor Permit issued

2020 - Department of the Army Permit issued

Spring 2021 - Anticipated construction

SAWEL T. BAZ 


Print Name & Signature

1-27-21  
Date



## **TESTIMONY FOR LEGISLATURE**

I am a member of the Hawaii Kai Marina Community Association. I strongly support the replacement of the temporary sand bag groin at the entrance of the Hawaii Kai Marina with a permanent rock groin.



### **Project Description**

The project includes replacing the existing sandbag groin at the Hawaii Kai Marina Entrance Channel with a permanent rock groin. After groin construction, sand that has accumulated on the Portlock side of the groin will be back-passed to the east end of Portlock Beach and used to restore areas of eroded shoreline.

### **Project Facts**

- The project owner is the Hawaii Kai Marina Community Association
- The project engineering is Sea Engineering, Inc. (Derek Linsley PE, dlinsley@seaengineering.com)
- The project is on State submerged lands
- The existing sandbag groin is 150 feet long and is severely degraded
- The new groin would be 290 feet long and made of basalt armor stones
- After groin construction, 400 cubic yards of sand would be taken from the construction area and moved to the east end of Portlock Beach to help restore eroded shoreline
- Anticipated construction duration is approximately 3 months
- Construction access would be via Maunalua Bay Beach Park
- Dredging of the Entrance Channel is not included in this project

### **Project Timeline**

2013 - Existing sandbag groin installed to reduce the rate of sand accumulation in the Hawaii Kai Marina Entrance Channel

2016 - Design completed for permanent replacement of the sandbag groin

2017 - Final Environmental Assessment published, Finding of No Significant Impact issued

2018 - Conservation District Use Permit issued

2019 - Special Management Area Minor Permit issued


2020 - Department of the Army Permit issued

Spring 2021 - Anticipated construction

NEVIN BRYANT *Nevin A. Bryant* 1/28/21  
Print Name & Signature Date

## TESTIMONY FOR LEGISLATURE

I am a member of the Hawaii Kai Marina Community Association. I strongly support the replacement of the temporary sand bag groin at the entrance of the Hawaii Kai Marina with a permanent rock groin.



### **Project Description**

The project includes replacing the existing sandbag groin at the Hawaii Kai Marina Entrance Channel with a permanent rock groin. After groin construction, sand that has accumulated on the Portlock side of the groin will be back-passed to the east end of Portlock Beach and used to restore areas of eroded shoreline.

### **Project Facts**

- The project owner is the Hawaii Kai Marina Community Association
- The project engineering is Sea Engineering, Inc. (Derek Linsley PE, dlinsley@seaengineering.com)
- The project is on State submerged lands
- The existing sandbag groin is 150 feet long and is severely degraded
- The new groin would be 290 feet long and made of basalt armor stones
- After groin construction, 400 cubic yards of sand would be taken from the construction area and moved to the east end of Portlock Beach to help restore eroded shoreline
- Anticipated construction duration is approximately 3 months
- Construction access would be via Maunalua Bay Beach Park
- Dredging of the Entrance Channel is not included in this project

### **Project Timeline**

2013 - Existing sandbag groin installed to reduce the rate of sand accumulation in the Hawaii Kai Marina Entrance Channel

2016 - Design completed for permanent replacement of the sandbag groin

2017 - Final Environmental Assessment published, Finding of No Significant Impact issued

2018 - Conservation District Use Permit issued

2019 - Special Management Area Minor Permit issued


2020 - Department of the Army Permit issued

Spring 2021 - Anticipated construction

Wayne G. Anderson Wayne G. Anderson 1/27/2021  
Print Name & Signature Date

## **TESTIMONY FOR LEGISLATURE**

I am a member of the Hawaii Kai Marina Community Association. I strongly support the replacement of the temporary sand bag groin at the entrance of the Hawaii Kai Marina with a permanent rock groin.



### **Project Description**

The project includes replacing the existing sandbag groin at the Hawaii Kai Marina Entrance Channel with a permanent rock groin. After groin construction, sand that has accumulated on the Portlock side of the groin will be back-passed to the east end of Portlock Beach and used to restore areas of eroded shoreline.

### **Project Facts**

- The project owner is the Hawaii Kai Marina Community Association
- The project engineering is Sea Engineering, Inc. (Derek Linsley PE, dlinsley@seaengineering.com)
- The project is on State submerged lands
- The existing sandbag groin is 150 feet long and is severely degraded
- The new groin would be 290 feet long and made of basalt armor stones
- After groin construction, 400 cubic yards of sand would be taken from the construction area and moved to the east end of Portlock Beach to help restore eroded shoreline
- Anticipated construction duration is approximately 3 months
- Construction access would be via Maunalua Bay Beach Park
- Dredging of the Entrance Channel is not included in this project

### **Project Timeline**

2013 - Existing sandbag groin installed to reduce the rate of sand accumulation in the Hawaii Kai Marina Entrance Channel

2016 - Design completed for permanent replacement of the sandbag groin

2017 - Final Environmental Assessment published, Finding of No Significant Impact issued

2018 - Conservation District Use Permit issued

2019 - Special Management Area Minor Permit issued

2020 - Department of the Army Permit issued

Spring 2021 - Anticipated construction

BRYAN KLUM

1/28/21


Print Name & Signature

Date



## TESTIMONY FOR LEGISLATURE

I am a member of the Hawaii Kai Marina Community Association. I strongly support the replacement of the temporary sand bag groin at the entrance of the Hawaii Kai Marina with a permanent rock groin.



### **Project Description**

The project includes replacing the existing sandbag groin at the Hawaii Kai Marina Entrance Channel with a permanent rock groin. After groin construction, sand that has accumulated on the Portlock side of the groin will be back-passed to the east end of Portlock Beach and used to restore areas of eroded shoreline.

### **Project Facts**

- The project owner is the Hawaii Kai Marina Community Association
- The project engineering is Sea Engineering, Inc. (Derek Linsley PE, dlinsley@seaengineering.com)
- The project is on State submerged lands
- The existing sandbag groin is 150 feet long and is severely degraded
- The new groin would be 290 feet long and made of basalt armor stones
- After groin construction, 400 cubic yards of sand would be taken from the construction area and moved to the east end of Portlock Beach to help restore eroded shoreline
- Anticipated construction duration is approximately 3 months
- Construction access would be via Maunalua Bay Beach Park
- Dredging of the Entrance Channel is not included in this project

### **Project Timeline**

2013 - Existing sandbag groin installed to reduce the rate of sand accumulation in the Hawaii Kai Marina Entrance Channel

2016 - Design completed for permanent replacement of the sandbag groin

2017 - Final Environmental Assessment published, Finding of No Significant Impact issued

2018 - Conservation District Use Permit issued

2019 - Special Management Area Minor Permit issued


2020 - Department of the Army Permit issued

Spring 2021 - Anticipated construction



Print Name & Signature


William A. Arnesman



Date

## TESTIMONY FOR LEGISLATURE

I am a member of the Hawaii Kai Marina Community Association. I strongly support the replacement of the temporary sand bag groin at the entrance of the Hawaii Kai Marina with a permanent rock groin.



### **Project Description**

The project includes replacing the existing sandbag groin at the Hawaii Kai Marina Entrance Channel with a permanent rock groin. After groin construction, sand that has accumulated on the Portlock side of the groin will be back-passed to the east end of Portlock Beach and used to restore areas of eroded shoreline.

### **Project Facts**

- The project owner is the Hawaii Kai Marina Community Association
- The project engineering is Sea Engineering, Inc. (Derek Linsley PE, dlinsley@seaengineering.com)
- The project is on State submerged lands
- The existing sandbag groin is 150 feet long and is severely degraded
- The new groin would be 290 feet long and made of basalt armor stones
- After groin construction, 400 cubic yards of sand would be taken from the construction area and moved to the east end of Portlock Beach to help restore eroded shoreline
- Anticipated construction duration is approximately 3 months
- Construction access would be via Maunalua Bay Beach Park
- Dredging of the Entrance Channel is not included in this project

### **Project Timeline**

2013 - Existing sandbag groin installed to reduce the rate of sand accumulation in the Hawaii Kai Marina Entrance Channel

2016 - Design completed for permanent replacement of the sandbag groin

2017 - Final Environmental Assessment published, Finding of No Significant Impact issued

2018 - Conservation District Use Permit issued

2019 - Special Management Area Minor Permit issued

2020 - Department of the Army Permit issued

Spring 2021 - Anticipated construction

DAVE FITZPATRICK


Print Name & Signature

28 JAN 2021

Date

## **TESTIMONY FOR LEGISLATURE**

I am a member of the Hawaii Kai Marina Community Association. I strongly support the replacement of the temporary sand bag groin at the entrance of the Hawaii Kai Marina with a permanent rock groin.



### **Project Description**

The project includes replacing the existing sandbag groin at the Hawaii Kai Marina Entrance Channel with a permanent rock groin. After groin construction, sand that has accumulated on the Portlock side of the groin will be back-passed to the east end of Portlock Beach and used to restore areas of eroded shoreline.

### **Project Facts**

- The project owner is the Hawaii Kai Marina Community Association
- The project engineering is Sea Engineering, Inc. (Derek Linsley PE, dlinsley@seaengineering.com)
- The project is on State submerged lands
- The existing sandbag groin is 150 feet long and is severely degraded
- The new groin would be 290 feet long and made of basalt armor stones
- After groin construction, 400 cubic yards of sand would be taken from the construction area and moved to the east end of Portlock Beach to help restore eroded shoreline
- Anticipated construction duration is approximately 3 months
- Construction access would be via Maunalua Bay Beach Park
- Dredging of the Entrance Channel is not included in this project

### **Project Timeline**

2013 - Existing sandbag groin installed to reduce the rate of sand accumulation in the Hawaii Kai Marina Entrance Channel

2016 - Design completed for permanent replacement of the sandbag groin

2017 - Final Environmental Assessment published, Finding of No Significant Impact issued

2018 - Conservation District Use Permit issued

2019 - Special Management Area Minor Permit issued

2020 - Department of the Army Permit issued

Spring 2021 - Anticipated construction

Brandon Keene

20 JAN 21


Print Name & Signature

Date



## TESTIMONY FOR LEGISLATURE

I am a member of the Hawaii Kai Marina Community Association. I strongly support the replacement of the temporary sand bag groin at the entrance of the Hawaii Kai Marina with a permanent rock groin.



### **Project Description**

The project includes replacing the existing sandbag groin at the Hawaii Kai Marina Entrance Channel with a permanent rock groin. After groin construction, sand that has accumulated on the Portlock side of the groin will be back-passed to the east end of Portlock Beach and used to restore areas of eroded shoreline.

### **Project Facts**

- The project owner is the Hawaii Kai Marina Community Association
- The project engineering is Sea Engineering, Inc. (Derek Linsley PE, dlinsley@seaengineering.com)
- The project is on State submerged lands
- The existing sandbag groin is 150 feet long and is severely degraded
- The new groin would be 290 feet long and made of basalt armor stones
- After groin construction, 400 cubic yards of sand would be taken from the construction area and moved to the east end of Portlock Beach to help restore eroded shoreline
- Anticipated construction duration is approximately 3 months
- Construction access would be via Maunalua Bay Beach Park
- Dredging of the Entrance Channel is not included in this project

### **Project Timeline**

2013 - Existing sandbag groin installed to reduce the rate of sand accumulation in the Hawaii Kai Marina Entrance Channel

2016 - Design completed for permanent replacement of the sandbag groin

2017 - Final Environmental Assessment published, Finding of No Significant Impact issued

2018 - Conservation District Use Permit issued

2019 - Special Management Area Minor Permit issued


2020 - Department of the Army Permit issued

Spring 2021 - Anticipated construction

Kenneth J. Zenker *Kenneth J. Zenker* 1/26/21  
Print Name & Signature Date

## TESTIMONY FOR LEGISLATURE

I am a member of the Hawaii Kai Marina Community Association. I strongly support the replacement of the temporary sand bag groin at the entrance of the Hawaii Kai Marina with a permanent rock groin.



### **Project Description**

The project includes replacing the existing sandbag groin at the Hawaii Kai Marina Entrance Channel with a permanent rock groin. After groin construction, sand that has accumulated on the Portlock side of the groin will be back-passed to the east end of Portlock Beach and used to restore areas of eroded shoreline.

### **Project Facts**

- The project owner is the Hawaii Kai Marina Community Association
- The project engineering is Sea Engineering, Inc. (Derek Linsley PE, dlinsley@seaengineering.com)
- The project is on State submerged lands
- The existing sandbag groin is 150 feet long and is severely degraded
- The new groin would be 290 feet long and made of basalt armor stones
- After groin construction, 400 cubic yards of sand would be taken from the construction area and moved to the east end of Portlock Beach to help restore eroded shoreline
- Anticipated construction duration is approximately 3 months
- Construction access would be via Maunalua Bay Beach Park
- Dredging of the Entrance Channel is not included in this project

### **Project Timeline**

2013 - Existing sandbag groin installed to reduce the rate of sand accumulation in the Hawaii Kai Marina Entrance Channel

2016 - Design completed for permanent replacement of the sandbag groin

2017 - Final Environmental Assessment published, Finding of No Significant Impact issued

2018 - Conservation District Use Permit issued

2019 - Special Management Area Minor Permit issued

2020 - Department of the Army Permit issued


Spring 2021 - Anticipated construction

MIKE Mc Cormick  
Print Name & Signature

1-27-21  
Date

## TESTIMONY FOR LEGISLATURE

I am a member of the Hawaii Kai Marina Community Association. I strongly support the replacement of the temporary sand bag groin at the entrance of the Hawaii Kai Marina with a permanent rock groin.



### **Project Description**

The project includes replacing the existing sandbag groin at the Hawaii Kai Marina Entrance Channel with a permanent rock groin. After groin construction, sand that has accumulated on the Portlock side of the groin will be back-passed to the east end of Portlock Beach and used to restore areas of eroded shoreline.

### **Project Facts**

- The project owner is the Hawaii Kai Marina Community Association
- The project engineering is Sea Engineering, Inc. (Derek Linsley PE, dlinsley@seaengineering.com)
- The project is on State submerged lands
- The existing sandbag groin is 150 feet long and is severely degraded
- The new groin would be 290 feet long and made of basalt armor stones
- After groin construction, 400 cubic yards of sand would be taken from the construction area and moved to the east end of Portlock Beach to help restore eroded shoreline
- Anticipated construction duration is approximately 3 months
- Construction access would be via Maunalua Bay Beach Park
- Dredging of the Entrance Channel is not included in this project

### **Project Timeline**

2013 - Existing sandbag groin installed to reduce the rate of sand accumulation in the Hawaii Kai Marina Entrance Channel

2016 - Design completed for permanent replacement of the sandbag groin

2017 - Final Environmental Assessment published, Finding of No Significant Impact issued

2018 - Conservation District Use Permit issued

2019 - Special Management Area Minor Permit issued

2020 - Department of the Army Permit issued

Spring 2021 - Anticipated construction

Chris McKenzie  
Print Name & Signature


Chris McKenzie

1/28/21  
Date



## TESTIMONY FOR LEGISLATURE

I am a member of the Hawaii Kai Marina Community Association. I strongly support the replacement of the temporary sand bag groin at the entrance of the Hawaii Kai Marina with a permanent rock groin.



### **Project Description**

The project includes replacing the existing sandbag groin at the Hawaii Kai Marina Entrance Channel with a permanent rock groin. After groin construction, sand that has accumulated on the Portlock side of the groin will be back-passed to the east end of Portlock Beach and used to restore areas of eroded shoreline.

### **Project Facts**

- The project owner is the Hawaii Kai Marina Community Association
- The project engineering is Sea Engineering, Inc. (Derek Linsley PE, dlinsley@seaengineering.com)
- The project is on State submerged lands
- The existing sandbag groin is 150 feet long and is severely degraded
- The new groin would be 290 feet long and made of basalt armor stones
- After groin construction, 400 cubic yards of sand would be taken from the construction area and moved to the east end of Portlock Beach to help restore eroded shoreline
- Anticipated construction duration is approximately 3 months
- Construction access would be via Maunalua Bay Beach Park
- Dredging of the Entrance Channel is not included in this project

### **Project Timeline**

2013 - Existing sandbag groin installed to reduce the rate of sand accumulation in the Hawaii Kai Marina Entrance Channel

2016 - Design completed for permanent replacement of the sandbag groin

2017 - Final Environmental Assessment published, Finding of No Significant Impact issued

2018 - Conservation District Use Permit issued

2019 - Special Management Area Minor Permit issued

2020 - Department of the Army Permit issued


Spring 2021 - Anticipated construction

Jacqueline Johnson  
Print Name & Signature

1/28/21  
Date

## **TESTIMONY FOR LEGISLATURE**

I am a member of the Hawaii Kai Marina Community Association. I strongly support the replacement of the temporary sand bag groin at the entrance of the Hawaii Kai Marina with a permanent rock groin.



### **Project Description**

The project includes replacing the existing sandbag groin at the Hawaii Kai Marina Entrance Channel with a permanent rock groin. After groin construction, sand that has accumulated on the Portlock side of the groin will be back-passed to the east end of Portlock Beach and used to restore areas of eroded shoreline.

### **Project Facts**

- The project owner is the Hawaii Kai Marina Community Association
- The project engineering is Sea Engineering, Inc. (Derek Linsley PE, dlinsley@seaengineering.com)
- The project is on State submerged lands
- The existing sandbag groin is 150 feet long and is severely degraded
- The new groin would be 290 feet long and made of basalt armor stones
- After groin construction, 400 cubic yards of sand would be taken from the construction area and moved to the east end of Portlock Beach to help restore eroded shoreline
- Anticipated construction duration is approximately 3 months
- Construction access would be via Maunalua Bay Beach Park
- Dredging of the Entrance Channel is not included in this project

### **Project Timeline**

2013 - Existing sandbag groin installed to reduce the rate of sand accumulation in the Hawaii Kai Marina Entrance Channel

2016 - Design completed for permanent replacement of the sandbag groin

2017 - Final Environmental Assessment published, Finding of No Significant Impact issued

2018 - Conservation District Use Permit issued

2019 - Special Management Area Minor Permit issued


2020 - Department of the Army Permit issued

Spring 2021 - Anticipated construction

Michelle Gray Mingy 1/29/2021  
Print Name & Signature Date

## **TESTIMONY FOR LEGISLATURE**

I am a member of the Hawaii Kai Marina Community Association. I strongly support the replacement of the temporary sand bag groin at the entrance of the Hawaii Kai Marina with a permanent rock groin.



### **Project Description**

The project includes replacing the existing sandbag groin at the Hawaii Kai Marina Entrance Channel with a permanent rock groin. After groin construction, sand that has accumulated on the Portlock side of the groin will be back-passed to the east end of Portlock Beach and used to restore areas of eroded shoreline.

### **Project Facts**

- The project owner is the Hawaii Kai Marina Community Association
- The project engineering is Sea Engineering, Inc. (Derek Linsley PE, dlinsley@seaengineering.com)
- The project is on State submerged lands
- The existing sandbag groin is 150 feet long and is severely degraded
- The new groin would be 290 feet long and made of basalt armor stones
- After groin construction, 400 cubic yards of sand would be taken from the construction area and moved to the east end of Portlock Beach to help restore eroded shoreline
- Anticipated construction duration is approximately 3 months
- Construction access would be via Maunalua Bay Beach Park
- Dredging of the Entrance Channel is not included in this project

### **Project Timeline**

2013 - Existing sandbag groin installed to reduce the rate of sand accumulation in the Hawaii Kai Marina Entrance Channel

2016 - Design completed for permanent replacement of the sandbag groin

2017 - Final Environmental Assessment published, Finding of No Significant Impact issued

2018 - Conservation District Use Permit issued

2019 - Special Management Area Minor Permit issued

2020 - Department of the Army Permit issued

Spring 2021 - Anticipated construction

Ronald Nasuti

1-29-21


Print Name & Signature

Date



## TESTIMONY FOR LEGISLATURE

I am a member of the Hawaii Kai Marina Community Association. I strongly support the replacement of the temporary sand bag groin at the entrance of the Hawaii Kai Marina with a permanent rock groin.



### **Project Description**

The project includes replacing the existing sandbag groin at the Hawaii Kai Marina Entrance Channel with a permanent rock groin. After groin construction, sand that has accumulated on the Portlock side of the groin will be back-passed to the east end of Portlock Beach and used to restore areas of eroded shoreline.

### **Project Facts**

- The project owner is the Hawaii Kai Marina Community Association
- The project engineering is Sea Engineering, Inc. (Derek Linsley PE, dlinsley@seaengineering.com)
- The project is on State submerged lands
- The existing sandbag groin is 150 feet long and is severely degraded
- The new groin would be 290 feet long and made of basalt armor stones
- After groin construction, 400 cubic yards of sand would be taken from the construction area and moved to the east end of Portlock Beach to help restore eroded shoreline
- Anticipated construction duration is approximately 3 months
- Construction access would be via Maunalua Bay Beach Park
- Dredging of the Entrance Channel is not included in this project

### **Project Timeline**

2013 - Existing sandbag groin installed to reduce the rate of sand accumulation in the Hawaii Kai Marina Entrance Channel

2016 - Design completed for permanent replacement of the sandbag groin

2017 - Final Environmental Assessment published, Finding of No Significant Impact issued

2018 - Conservation District Use Permit issued

2019 - Special Management Area Minor Permit issued

2020 - Department of the Army Permit issued

Spring 2021 - Anticipated construction

Brian Kiska


1/28/21

Print Name & Signature

Date

## **TESTIMONY FOR LEGISLATURE**

I am a member of the Hawaii Kai Marina Community Association. I strongly support the replacement of the temporary sand bag groin at the entrance of the Hawaii Kai Marina with a permanent rock groin.



### **Project Description**

The project includes replacing the existing sandbag groin at the Hawaii Kai Marina Entrance Channel with a permanent rock groin. After groin construction, sand that has accumulated on the Portlock side of the groin will be back-passed to the east end of Portlock Beach and used to restore areas of eroded shoreline.

### **Project Facts**

- The project owner is the Hawaii Kai Marina Community Association
- The project engineering is Sea Engineering, Inc. (Derek Linsley PE, dlinsley@seaengineering.com)
- The project is on State submerged lands
- The existing sandbag groin is 150 feet long and is severely degraded
- The new groin would be 290 feet long and made of basalt armor stones
- After groin construction, 400 cubic yards of sand would be taken from the construction area and moved to the east end of Portlock Beach to help restore eroded shoreline
- Anticipated construction duration is approximately 3 months
- Construction access would be via Maunalua Bay Beach Park
- Dredging of the Entrance Channel is not included in this project

### **Project Timeline**

2013 - Existing sandbag groin installed to reduce the rate of sand accumulation in the Hawaii Kai Marina Entrance Channel

2016 - Design completed for permanent replacement of the sandbag groin

2017 - Final Environmental Assessment published, Finding of No Significant Impact issued

2018 - Conservation District Use Permit issued

2019 - Special Management Area Minor Permit issued

2020 - Department of the Army Permit issued

Spring 2021 - Anticipated construction


JANET JACOBSON  
Print Name & Signature

Janet Jacobson

1/29/2021  
Date

## **TESTIMONY FOR LEGISLATURE**

I am a member of the Hawaii Kai Marina Community Association. I strongly support the replacement of the temporary sand bag groin at the entrance of the Hawaii Kai Marina with a permanent rock groin.



### **Project Description**

The project includes replacing the existing sandbag groin at the Hawaii Kai Marina Entrance Channel with a permanent rock groin. After groin construction, sand that has accumulated on the Portlock side of the groin will be back-passed to the east end of Portlock Beach and used to restore areas of eroded shoreline.

### **Project Facts**

- The project owner is the Hawaii Kai Marina Community Association
- The project engineering is Sea Engineering, Inc. (Derek Linsley PE, dlinsley@seaengineering.com)
- The project is on State submerged lands
- The existing sandbag groin is 150 feet long and is severely degraded
- The new groin would be 290 feet long and made of basalt armor stones
- After groin construction, 400 cubic yards of sand would be taken from the construction area and moved to the east end of Portlock Beach to help restore eroded shoreline
- Anticipated construction duration is approximately 3 months
- Construction access would be via Maunalua Bay Beach Park
- Dredging of the Entrance Channel is not included in this project

### **Project Timeline**

2013 - Existing sandbag groin installed to reduce the rate of sand accumulation in the Hawaii Kai Marina Entrance Channel

2016 - Design completed for permanent replacement of the sandbag groin

2017 - Final Environmental Assessment published, Finding of No Significant Impact issued

2018 - Conservation District Use Permit issued

2019 - Special Management Area Minor Permit issued

2020 - Department of the Army Permit issued

Spring 2021 - Anticipated construction

THOMAS GERMAN

1/30/21


Print Name & Signature

Date



## TESTIMONY FOR LEGISLATURE

I am a member of the Hawaii Kai Marina Community Association. I strongly support the replacement of the temporary sand bag groin at the entrance of the Hawaii Kai Marina with a permanent rock groin.



### **Project Description**

The project includes replacing the existing sandbag groin at the Hawaii Kai Marina Entrance Channel with a permanent rock groin. After groin construction, sand that has accumulated on the Portlock side of the groin will be back-passed to the east end of Portlock Beach and used to restore areas of eroded shoreline.

### **Project Facts**

- The project owner is the Hawaii Kai Marina Community Association
- The project engineering is Sea Engineering, Inc. (Derek Linsley PE, [dlinsley@seaengineering.com](mailto:dlinsley@seaengineering.com))
- The project is on State submerged lands
- The existing sandbag groin is 150 feet long and is severely degraded
- The new groin would be 290 feet long and made of basalt armor stones
- After groin construction, 400 cubic yards of sand would be taken from the construction area and moved to the east end of Portlock Beach to help restore eroded shoreline
- Anticipated construction duration is approximately 3 months
- Construction access would be via Maunalua Bay Beach Park
- Dredging of the Entrance Channel is not included in this project

### **Project Timeline**

2013 - Existing sandbag groin installed to reduce the rate of sand accumulation in the Hawaii Kai Marina Entrance Channel

2016 - Design completed for permanent replacement of the sandbag groin

2017 - Final Environmental Assessment published, Finding of No Significant Impact issued

2018 - Conservation District Use Permit issued

2019 - Special Management Area Minor Permit issued


2020 - Department of the Army Permit issued

Spring 2021 - Anticipated construction

Lea del Castillo Lea del Castillo 01/28/2021  
Print Name & Signature Date

## TESTIMONY FOR LEGISLATURE

I am a member of the Hawaii Kai Marina Community Association. I strongly support the replacement of the temporary sand bag groin at the entrance of the Hawaii Kai Marina with a permanent rock groin.



### **Project Description**

The project includes replacing the existing sandbag groin at the Hawaii Kai Marina Entrance Channel with a permanent rock groin. After groin construction, sand that has accumulated on the Portlock side of the groin will be back-passed to the east end of Portlock Beach and used to restore areas of eroded shoreline.

### **Project Facts**

- The project owner is the Hawaii Kai Marina Community Association
- The project engineering is Sea Engineering, Inc. (Derek Linsley PE, dlinsley@seaengineering.com)
- The project is on State submerged lands
- The existing sandbag groin is 150 feet long and is severely degraded
- The new groin would be 290 feet long and made of basalt armor stones
- After groin construction, 400 cubic yards of sand would be taken from the construction area and moved to the east end of Portlock Beach to help restore eroded shoreline
- Anticipated construction duration is approximately 3 months
- Construction access would be via Maunalua Bay Beach Park
- Dredging of the Entrance Channel is not included in this project

### **Project Timeline**

2013 - Existing sandbag groin installed to reduce the rate of sand accumulation in the Hawaii Kai Marina Entrance Channel

2016 - Design completed for permanent replacement of the sandbag groin


2017 - Final Environmental Assessment published, Finding of No Significant Impact issued

2018 - Conservation District Use Permit issued

2019 - Special Management Area Minor Permit issued

2020 - Department of the Army Permit issued

Spring 2021 - Anticipated construction


  
Print Name & Signature



  
Date

## TESTIMONY FOR LEGISLATURE

I am a member of the Hawaii Kai Marina Community Association. I strongly support the replacement of the temporary sand bag groin at the entrance of the Hawaii Kai Marina with a permanent rock groin.



### **Project Description**

The project includes replacing the existing sandbag groin at the Hawaii Kai Marina Entrance Channel with a permanent rock groin. After groin construction, sand that has accumulated on the Portlock side of the groin will be back-passed to the east end of Portlock Beach and used to restore areas of eroded shoreline.

### **Project Facts**

- The project owner is the Hawaii Kai Marina Community Association
- The project engineering is Sea Engineering, Inc. (Derek Linsley PE, dlinsley@seaengineering.com)
- The project is on State submerged lands
- The existing sandbag groin is 150 feet long and is severely degraded
- The new groin would be 290 feet long and made of basalt armor stones
- After groin construction, 400 cubic yards of sand would be taken from the construction area and moved to the east end of Portlock Beach to help restore eroded shoreline
- Anticipated construction duration is approximately 3 months
- Construction access would be via Maunalua Bay Beach Park
- Dredging of the Entrance Channel is not included in this project

### **Project Timeline**

2013 - Existing sandbag groin installed to reduce the rate of sand accumulation in the Hawaii Kai Marina Entrance Channel

2016 - Design completed for permanent replacement of the sandbag groin

2017 - Final Environmental Assessment published, Finding of No Significant Impact issued

2018 - Conservation District Use Permit issued

2019 - Special Management Area Minor Permit issued

2020 - Department of the Army Permit issued

Spring 2021 - Anticipated construction

Lori Hagenauer

1/30/2021


Print Name & Signature

Date



## TESTIMONY FOR LEGISLATURE

I am a member of the Hawaii Kai Marina Community Association. I strongly support the replacement of the temporary sand bag groin at the entrance of the Hawaii Kai Marina with a permanent rock groin.



### **Project Description**

The project includes replacing the existing sandbag groin at the Hawaii Kai Marina Entrance Channel with a permanent rock groin. After groin construction, sand that has accumulated on the Portlock side of the groin will be back-passed to the east end of Portlock Beach and used to restore areas of eroded shoreline.

### **Project Facts**

- The project owner is the Hawaii Kai Marina Community Association
- The project engineering is Sea Engineering, Inc. (Derek Linsley PE, dlinsley@seaengineering.com)
- The project is on State submerged lands
- The existing sandbag groin is 150 feet long and is severely degraded
- The new groin would be 290 feet long and made of basalt armor stones
- After groin construction, 400 cubic yards of sand would be taken from the construction area and moved to the east end of Portlock Beach to help restore eroded shoreline
- Anticipated construction duration is approximately 3 months
- Construction access would be via Maunalua Bay Beach Park
- Dredging of the Entrance Channel is not included in this project

### **Project Timeline**

2013 - Existing sandbag groin installed to reduce the rate of sand accumulation in the Hawaii Kai Marina Entrance Channel

2016 - Design completed for permanent replacement of the sandbag groin


2017 - Final Environmental Assessment published, Finding of No Significant Impact issued

2018 - Conservation District Use Permit issued

2019 - Special Management Area Minor Permit issued

2020 - Department of the Army Permit issued

Spring 2021 - Anticipated construction

CASEYS. NAKAMA 


Print Name & Signature

1/29/21

Date

## TESTIMONY FOR LEGISLATURE

I am a member of the Hawaii Kai Marina Community Association. I strongly support the replacement of the temporary sand bag groin at the entrance of the Hawaii Kai Marina with a permanent rock groin.



### **Project Description**

The project includes replacing the existing sandbag groin at the Hawaii Kai Marina Entrance Channel with a permanent rock groin. After groin construction, sand that has accumulated on the Portlock side of the groin will be back-passed to the east end of Portlock Beach and used to restore areas of eroded shoreline.

### **Project Facts**

- The project owner is the Hawaii Kai Marina Community Association
- The project engineering is Sea Engineering, Inc. (Derek Linsley PE, dlinsley@seaengineering.com)
- The project is on State submerged lands
- The existing sandbag groin is 150 feet long and is severely degraded
- The new groin would be 290 feet long and made of basalt armor stones
- After groin construction, 400 cubic yards of sand would be taken from the construction area and moved to the east end of Portlock Beach to help restore eroded shoreline
- Anticipated construction duration is approximately 3 months
- Construction access would be via Maunalua Bay Beach Park
- Dredging of the Entrance Channel is not included in this project

### **Project Timeline**

2013 - Existing sandbag groin installed to reduce the rate of sand accumulation in the Hawaii Kai Marina Entrance Channel

2016 - Design completed for permanent replacement of the sandbag groin

2017 - Final Environmental Assessment published, Finding of No Significant Impact issued

2018 - Conservation District Use Permit issued

2019 - Special Management Area Minor Permit issued

2020 - Department of the Army Permit issued


Spring 2021 - Anticipated construction

Gold Catherine Jones  
Signature

1-30-2021  
Date

## TESTIMONY FOR LEGISLATURE

I am a member of the Hawaii Kai Marina Community Association. I strongly support the replacement of the temporary sand bag groin at the entrance of the Hawaii Kai Marina with a permanent rock groin.



### **Project Description**

The project includes replacing the existing sandbag groin at the Hawaii Kai Marina Entrance Channel with a permanent rock groin. After groin construction, sand that has accumulated on the Portlock side of the groin will be back-passed to the east end of Portlock Beach and used to restore areas of eroded shoreline.

### **Project Facts**

- The project owner is the Hawaii Kai Marina Community Association
- The project engineering is Sea Engineering, Inc. (Derek Linsley PE, dlinsley@seaengineering.com)
- The project is on State submerged lands
- The existing sandbag groin is 150 feet long and is severely degraded
- The new groin would be 290 feet long and made of basalt armor stones
- After groin construction, 400 cubic yards of sand would be taken from the construction area and moved to the east end of Portlock Beach to help restore eroded shoreline
- Anticipated construction duration is approximately 3 months
- Construction access would be via Maunalua Bay Beach Park
- Dredging of the Entrance Channel is not included in this project

### **Project Timeline**

2013 - Existing sandbag groin installed to reduce the rate of sand accumulation in the Hawaii Kai Marina Entrance Channel

2016 - Design completed for permanent replacement of the sandbag groin

2017 - Final Environmental Assessment published, Finding of No Significant Impact issued

2018 - Conservation District Use Permit issued

2019 - Special Management Area Minor Permit issued

2020 - Department of the Army Permit issued

Spring 2021 - Anticipated construction

BRADLEY HENNINGTON

1/29/2021


Print Name & Signature

Date



## TESTIMONY FOR LEGISLATURE

I am a member of the Hawaii Kai Marina Community Association. I strongly support the replacement of the temporary sand bag groin at the entrance of the Hawaii Kai Marina with a permanent rock groin.



### **Project Description**

The project includes replacing the existing sandbag groin at the Hawaii Kai Marina Entrance Channel with a permanent rock groin. After groin construction, sand that has accumulated on the Portlock side of the groin will be back-passed to the east end of Portlock Beach and used to restore areas of eroded shoreline.

### **Project Facts**

- The project owner is the Hawaii Kai Marina Community Association
- The project engineering is Sea Engineering, Inc. (Derek Linsley PE, dlinsley@seaengineering.com)
- The project is on State submerged lands
- The existing sandbag groin is 150 feet long and is severely degraded
- The new groin would be 290 feet long and made of basalt armor stones
- After groin construction, 400 cubic yards of sand would be taken from the construction area and moved to the east end of Portlock Beach to help restore eroded shoreline
- Anticipated construction duration is approximately 3 months
- Construction access would be via Maunalua Bay Beach Park
- Dredging of the Entrance Channel is not included in this project

### **Project Timeline**

2013 - Existing sandbag groin installed to reduce the rate of sand accumulation in the Hawaii Kai Marina Entrance Channel

2016 - Design completed for permanent replacement of the sandbag groin

2017 - Final Environmental Assessment published, Finding of No Significant Impact issued

2018 - Conservation District Use Permit issued

2019 - Special Management Area Minor Permit issued

2020 - Department of the Army Permit issued


Spring 2021 - Anticipated construction

WINNIFRED HAY *Winnifred Hay*  
Print Name & Signature

*1/29/21.*  
Date

## TESTIMONY FOR LEGISLATURE

I am a member of the Hawaii Kai Marina Community Association. I strongly support the replacement of the temporary sand bag groin at the entrance of the Hawaii Kai Marina with a permanent rock groin.



### **Project Description**

The project includes replacing the existing sandbag groin at the Hawaii Kai Marina Entrance Channel with a permanent rock groin. After groin construction, sand that has accumulated on the Portlock side of the groin will be back-passed to the east end of Portlock Beach and used to restore areas of eroded shoreline.

### **Project Facts**

- The project owner is the Hawaii Kai Marina Community Association
- The project engineering is Sea Engineering, Inc. (Derek Linsley PE, dlinsley@seaengineering.com)
- The project is on State submerged lands
- The existing sandbag groin is 150 feet long and is severely degraded
- The new groin would be 290 feet long and made of basalt armor stones
- After groin construction, 400 cubic yards of sand would be taken from the construction area and moved to the east end of Portlock Beach to help restore eroded shoreline
- Anticipated construction duration is approximately 3 months
- Construction access would be via Maunalua Bay Beach Park
- Dredging of the Entrance Channel is not included in this project

### **Project Timeline**

2013 - Existing sandbag groin installed to reduce the rate of sand accumulation in the Hawaii Kai Marina Entrance Channel

2016 - Design completed for permanent replacement of the sandbag groin

2017 - Final Environmental Assessment published, Finding of No Significant Impact issued

2018 - Conservation District Use Permit issued

2019 - Special Management Area Minor Permit issued

2020 - Department of the Army Permit issued

Spring 2021 - Anticipated construction

Sam Kim


Print Name & Signature

1/28/21

Date

## **TESTIMONY FOR LEGISLATURE**

I am a member of the Hawaii Kai Marina Community Association. I strongly support the replacement of the temporary sand bag groin at the entrance of the Hawaii Kai Marina with a permanent rock groin.



### **Project Description**

The project includes replacing the existing sandbag groin at the Hawaii Kai Marina Entrance Channel with a permanent rock groin. After groin construction, sand that has accumulated on the Portlock side of the groin will be back-passed to the east end of Portlock Beach and used to restore areas of eroded shoreline.

### **Project Facts**

- The project owner is the Hawaii Kai Marina Community Association
- The project engineering is Sea Engineering, Inc. (Derek Linsley PE, dlinsley@seaengineering.com)
- The project is on State submerged lands
- The existing sandbag groin is 150 feet long and is severely degraded
- The new groin would be 290 feet long and made of basalt armor stones
- After groin construction, 400 cubic yards of sand would be taken from the construction area and moved to the east end of Portlock Beach to help restore eroded shoreline
- Anticipated construction duration is approximately 3 months
- Construction access would be via Maunalua Bay Beach Park
- Dredging of the Entrance Channel is not included in this project

### **Project Timeline**

2013 - Existing sandbag groin installed to reduce the rate of sand accumulation in the Hawaii Kai Marina Entrance Channel

2016 - Design completed for permanent replacement of the sandbag groin

2017 - Final Environmental Assessment published, Finding of No Significant Impact issued

2018 - Conservation District Use Permit issued

2019 - Special Management Area Minor Permit issued

2020 - Department of the Army Permit issued

Spring 2021 - Anticipated construction

Monica Kim

1/28/21


Print Name & Signature

Date



## **TESTIMONY FOR LEGISLATURE**

I am a member of the Hawaii Kai Marina Community Association. I strongly support the replacement of the temporary sand bag groin at the entrance of the Hawaii Kai Marina with a permanent rock groin.



### **Project Description**

The project includes replacing the existing sandbag groin at the Hawaii Kai Marina Entrance Channel with a permanent rock groin. After groin construction, sand that has accumulated on the Portlock side of the groin will be back-passed to the east end of Portlock Beach and used to restore areas of eroded shoreline.

### **Project Facts**

- The project owner is the Hawaii Kai Marina Community Association
- The project engineering is Sea Engineering, Inc. (Derek Linsley PE, dlinsley@seaengineering.com)
- The project is on State submerged lands
- The existing sandbag groin is 150 feet long and is severely degraded
- The new groin would be 290 feet long and made of basalt armor stones
- After groin construction, 400 cubic yards of sand would be taken from the construction area and moved to the east end of Portlock Beach to help restore eroded shoreline
- Anticipated construction duration is approximately 3 months
- Construction access would be via Maunalua Bay Beach Park
- Dredging of the Entrance Channel is not included in this project

### **Project Timeline**

2013 - Existing sandbag groin installed to reduce the rate of sand accumulation in the Hawaii Kai Marina Entrance Channel

2016 - Design completed for permanent replacement of the sandbag groin

2017 - Final Environmental Assessment published, Finding of No Significant Impact issued

2018 - Conservation District Use Permit issued


2019 - Special Management Area Minor Permit issued

2020 - Department of the Army Permit issued

Spring 2021 - Anticipated construction

WILLIAM A. OBERUN


Print Name & Signature

  
1/28/2021

Date

## TESTIMONY FOR LEGISLATURE

I am a member of the Hawaii Kai Marina Community Association. I strongly support the replacement of the temporary sand bag groin at the entrance of the Hawaii Kai Marina with a permanent rock groin.



### **Project Description**

The project includes replacing the existing sandbag groin at the Hawaii Kai Marina Entrance Channel with a permanent rock groin. After groin construction, sand that has accumulated on the Portlock side of the groin will be back-passed to the east end of Portlock Beach and used to restore areas of eroded shoreline.

### **Project Facts**

- The project owner is the Hawaii Kai Marina Community Association
- The project engineering is Sea Engineering, Inc. (Derek Linsley PE, dlinsley@seaengineering.com)
- The project is on State submerged lands
- The existing sandbag groin is 150 feet long and is severely degraded
- The new groin would be 290 feet long and made of basalt armor stones
- After groin construction, 400 cubic yards of sand would be taken from the construction area and moved to the east end of Portlock Beach to help restore eroded shoreline
- Anticipated construction duration is approximately 3 months
- Construction access would be via Maunalua Bay Beach Park
- Dredging of the Entrance Channel is not included in this project

### **Project Timeline**

2013 - Existing sandbag groin installed to reduce the rate of sand accumulation in the Hawaii Kai Marina Entrance Channel

2016 - Design completed for permanent replacement of the sandbag groin

2017 - Final Environmental Assessment published, Finding of No Significant Impact issued

2018 - Conservation District Use Permit issued

2019 - Special Management Area Minor Permit issued

2020 - Department of the Army Permit issued

Spring 2021 - Anticipated construction

CASON FLEMING


1/28/21

Print Name & Signature

Date

## **TESTIMONY FOR LEGISLATURE**

I am a member of the Hawaii Kai Marina Community Association. I strongly support the replacement of the temporary sand bag groin at the entrance of the Hawaii Kai Marina with a permanent rock groin.



### **Project Description**

The project includes replacing the existing sandbag groin at the Hawaii Kai Marina Entrance Channel with a permanent rock groin. After groin construction, sand that has accumulated on the Portlock side of the groin will be back-passed to the east end of Portlock Beach and used to restore areas of eroded shoreline.

### **Project Facts**

- The project owner is the Hawaii Kai Marina Community Association
- The project engineering is Sea Engineering, Inc. (Derek Linsley PE, dlinsley@seaengineering.com)
- The project is on State submerged lands
- The existing sandbag groin is 150 feet long and is severely degraded
- The new groin would be 290 feet long and made of basalt armor stones
- After groin construction, 400 cubic yards of sand would be taken from the construction area and moved to the east end of Portlock Beach to help restore eroded shoreline
- Anticipated construction duration is approximately 3 months
- Construction access would be via Maunalua Bay Beach Park
- Dredging of the Entrance Channel is not included in this project

### **Project Timeline**

2013 - Existing sandbag groin installed to reduce the rate of sand accumulation in the Hawaii Kai Marina Entrance Channel

2016 - Design completed for permanent replacement of the sandbag groin

2017 - Final Environmental Assessment published, Finding of No Significant Impact issued

2018 - Conservation District Use Permit issued

2019 - Special Management Area Minor Permit issued

2020 - Department of the Army Permit issued

Spring 2021 - Anticipated construction

*Michael Wilkerson*  
Print Name & Signature


*1/28/2021*

Date



## **TESTIMONY FOR LEGISLATURE**

I am a member of the Hawaii Kai Marina Community Association. I strongly support the replacement of the temporary sand bag groin at the entrance of the Hawaii Kai Marina with a permanent rock groin.



### **Project Description**

The project includes replacing the existing sandbag groin at the Hawaii Kai Marina Entrance Channel with a permanent rock groin. After groin construction, sand that has accumulated on the Portlock side of the groin will be back-passed to the east end of Portlock Beach and used to restore areas of eroded shoreline.

### **Project Facts**

- The project owner is the Hawaii Kai Marina Community Association
- The project engineering is Sea Engineering, Inc. (Derek Linsley PE, dlinsley@seaengineering.com)
- The project is on State submerged lands
- The existing sandbag groin is 150 feet long and is severely degraded
- The new groin would be 290 feet long and made of basalt armor stones
- After groin construction, 400 cubic yards of sand would be taken from the construction area and moved to the east end of Portlock Beach to help restore eroded shoreline
- Anticipated construction duration is approximately 3 months
- Construction access would be via Maunalua Bay Beach Park
- Dredging of the Entrance Channel is not included in this project

### **Project Timeline**

2013 - Existing sandbag groin installed to reduce the rate of sand accumulation in the Hawaii Kai Marina Entrance Channel

2016 - Design completed for permanent replacement of the sandbag groin

2017 - Final Environmental Assessment published, Finding of No Significant Impact issued

2018 - Conservation District Use Permit issued

2019 - Special Management Area Minor Permit issued

2020 - Department of the Army Permit issued

Spring 2021 - Anticipated construction

VALERIE E. MOORE

Valerie E. Moore


1/27/2021

Print Name & Signature

Date

## **TESTIMONY FOR LEGISLATURE**

I am a member of the Hawaii Kai Marina Community Association. I strongly support the replacement of the temporary sand bag groin at the entrance of the Hawaii Kai Marina with a permanent rock groin.



### **Project Description**

The project includes replacing the existing sandbag groin at the Hawaii Kai Marina Entrance Channel with a permanent rock groin. After groin construction, sand that has accumulated on the Portlock side of the groin will be back-passed to the east end of Portlock Beach and used to restore areas of eroded shoreline.

### **Project Facts**

- The project owner is the Hawaii Kai Marina Community Association
- The project engineering is Sea Engineering, Inc. (Derek Linsley PE, dlinsley@seaengineering.com)
- The project is on State submerged lands
- The existing sandbag groin is 150 feet long and is severely degraded
- The new groin would be 290 feet long and made of basalt armor stones
- After groin construction, 400 cubic yards of sand would be taken from the construction area and moved to the east end of Portlock Beach to help restore eroded shoreline
- Anticipated construction duration is approximately 3 months
- Construction access would be via Maunalua Bay Beach Park
- Dredging of the Entrance Channel is not included in this project

### **Project Timeline**

2013 - Existing sandbag groin installed to reduce the rate of sand accumulation in the Hawaii Kai Marina Entrance Channel

2016 - Design completed for permanent replacement of the sandbag groin

2017 - Final Environmental Assessment published, Finding of No Significant Impact issued

2018 - Conservation District Use Permit issued

2019 - Special Management Area Minor Permit issued

2020 - Department of the Army Permit issued


Spring 2021 - Anticipated construction

Dennis Mahaffay  
Print Name & Signature

1-27-21  
Date

## **TESTIMONY FOR LEGISLATURE**

I am a member of the Hawaii Kai Marina Community Association. I strongly support the replacement of the temporary sand bag groin at the entrance of the Hawaii Kai Marina with a permanent rock groin.



### **Project Description**

The project includes replacing the existing sandbag groin at the Hawaii Kai Marina Entrance Channel with a permanent rock groin. After groin construction, sand that has accumulated on the Portlock side of the groin will be back-passed to the east end of Portlock Beach and used to restore areas of eroded shoreline.

### **Project Facts**

- The project owner is the Hawaii Kai Marina Community Association
- The project engineering is Sea Engineering, Inc. (Derek Linsley PE, [dlinsley@seaengineering.com](mailto:dlinsley@seaengineering.com))
- The project is on State submerged lands
- The existing sandbag groin is 150 feet long and is severely degraded
- The new groin would be 290 feet long and made of basalt armor stones
- After groin construction, 400 cubic yards of sand would be taken from the construction area and moved to the east end of Portlock Beach to help restore eroded shoreline
- Anticipated construction duration is approximately 3 months
- Construction access would be via Maunalua Bay Beach Park
- Dredging of the Entrance Channel is not included in this project

### **Project Timeline**

2013 - Existing sandbag groin installed to reduce the rate of sand accumulation in the Hawaii Kai Marina Entrance Channel

2016 - Design completed for permanent replacement of the sandbag groin

2017 - Final Environmental Assessment published, Finding of No Significant Impact issued

2018 - Conservation District Use Permit issued

2019 - Special Management Area Minor Permit issued

2020 - Department of the Army Permit issued

Spring 2021 - Anticipated construction


Hecena van Sydon  
Print Name & Signature

1/26/21  
Date



## TESTIMONY FOR LEGISLATURE

I am a member of the Hawaii Kai Marina Community Association. I strongly support the replacement of the temporary sand bag groin at the entrance of the Hawaii Kai Marina with a permanent rock groin.



### **Project Description**

The project includes replacing the existing sandbag groin at the Hawaii Kai Marina Entrance Channel with a permanent rock groin. After groin construction, sand that has accumulated on the Portlock side of the groin will be back-passed to the east end of Portlock Beach and used to restore areas of eroded shoreline.

### **Project Facts**

- The project owner is the Hawaii Kai Marina Community Association
- The project engineering is Sea Engineering, Inc. (Derek Linsley PE, dlinsley@seaengineering.com)
- The project is on State submerged lands
- The existing sandbag groin is 150 feet long and is severely degraded
- The new groin would be 290 feet long and made of basalt armor stones
- After groin construction, 400 cubic yards of sand would be taken from the construction area and moved to the east end of Portlock Beach to help restore eroded shoreline
- Anticipated construction duration is approximately 3 months
- Construction access would be via Maunalua Bay Beach Park
- Dredging of the Entrance Channel is not included in this project

### **Project Timeline**

2013 - Existing sandbag groin installed to reduce the rate of sand accumulation in the Hawaii Kai Marina Entrance Channel

2016 - Design completed for permanent replacement of the sandbag groin

2017 - Final Environmental Assessment published, Finding of No Significant Impact issued

2018 - Conservation District Use Permit issued

2019 - Special Management Area Minor Permit issued

2020 - Department of the Army Permit issued


Spring 2021 - Anticipated construction

JEFFERY Moniz  
Print Name & Signature

1-29-21  
Date

## TESTIMONY FOR LEGISLATURE

I am a member of the Hawaii Kai Marina Community Association. I strongly support the replacement of the temporary sand bag groin at the entrance of the Hawaii Kai Marina with a permanent rock groin.



### **Project Description**

The project includes replacing the existing sandbag groin at the Hawaii Kai Marina Entrance Channel with a permanent rock groin. After groin construction, sand that has accumulated on the Portlock side of the groin will be back-passed to the east end of Portlock Beach and used to restore areas of eroded shoreline.

### **Project Facts**

- The project owner is the Hawaii Kai Marina Community Association
- The project engineering is Sea Engineering, Inc. (Derek Linsley PE, dlinsley@seaengineering.com)
- The project is on State submerged lands
- The existing sandbag groin is 150 feet long and is severely degraded
- The new groin would be 290 feet long and made of basalt armor stones
- After groin construction, 400 cubic yards of sand would be taken from the construction area and moved to the east end of Portlock Beach to help restore eroded shoreline
- Anticipated construction duration is approximately 3 months
- Construction access would be via Maunalua Bay Beach Park
- Dredging of the Entrance Channel is not included in this project

### **Project Timeline**

2013 - Existing sandbag groin installed to reduce the rate of sand accumulation in the Hawaii Kai Marina Entrance Channel

2016 - Design completed for permanent replacement of the sandbag groin

2017 - Final Environmental Assessment published, Finding of No Significant Impact issued

2018 - Conservation District Use Permit issued

2019 - Special Management Area Minor Permit issued

2020 - Department of the Army Permit issued

Spring 2021 - Anticipated construction

Print Name & Signature


M. K. HAMPTON

Date

1/28/21

## TESTIMONY FOR LEGISLATURE

I am a member of the Hawaii Kai Marina Community Association. I strongly support the replacement of the temporary sand bag groin at the entrance of the Hawaii Kai Marina with a permanent rock groin.



### **Project Description**

The project includes replacing the existing sandbag groin at the Hawaii Kai Marina Entrance Channel with a permanent rock groin. After groin construction, sand that has accumulated on the Portlock side of the groin will be back-passed to the east end of Portlock Beach and used to restore areas of eroded shoreline.

### **Project Facts**

- The project owner is the Hawaii Kai Marina Community Association
- The project engineering is Sea Engineering, Inc. (Derek Linsley PE, dlinsley@seaengineering.com)
- The project is on State submerged lands
- The existing sandbag groin is 150 feet long and is severely degraded
- The new groin would be 290 feet long and made of basalt armor stones
- After groin construction, 400 cubic yards of sand would be taken from the construction area and moved to the east end of Portlock Beach to help restore eroded shoreline
- Anticipated construction duration is approximately 3 months
- Construction access would be via Maunalua Bay Beach Park
- Dredging of the Entrance Channel is not included in this project

### **Project Timeline**

2013 - Existing sandbag groin installed to reduce the rate of sand accumulation in the Hawaii Kai Marina Entrance Channel

2016 - Design completed for permanent replacement of the sandbag groin

2017 - Final Environmental Assessment published, Finding of No Significant Impact issued

2018 - Conservation District Use Permit issued

2019 - Special Management Area Minor Permit issued

2020 - Department of the Army Permit issued


Spring 2021 - Anticipated construction

Ocean Wayne Gregory Hense - Warren Ocean Hense - Peron 1/31/21  
Print Name & Signature Date



## **TESTIMONY FOR LEGISLATURE**

I am a member of the Hawaii Kai Marina Community Association. I strongly support the replacement of the temporary sand bag groin at the entrance of the Hawaii Kai Marina with a permanent rock groin.



### **Project Description**

The project includes replacing the existing sandbag groin at the Hawaii Kai Marina Entrance Channel with a permanent rock groin. After groin construction, sand that has accumulated on the Portlock side of the groin will be back-passed to the east end of Portlock Beach and used to restore areas of eroded shoreline.

### **Project Facts**

- The project owner is the Hawaii Kai Marina Community Association
- The project engineering is Sea Engineering, Inc. (Derek Linsley PE, dlinsley@seaengineering.com)
- The project is on State submerged lands
- The existing sandbag groin is 150 feet long and is severely degraded
- The new groin would be 290 feet long and made of basalt armor stones
- After groin construction, 400 cubic yards of sand would be taken from the construction area and moved to the east end of Portlock Beach to help restore eroded shoreline
- Anticipated construction duration is approximately 3 months
- Construction access would be via Maunalua Bay Beach Park
- Dredging of the Entrance Channel is not included in this project

### **Project Timeline**

2013 - Existing sandbag groin installed to reduce the rate of sand accumulation in the Hawaii Kai Marina Entrance Channel

2016 - Design completed for permanent replacement of the sandbag groin

2017 - Final Environmental Assessment published, Finding of No Significant Impact issued

2018 - Conservation District Use Permit issued

2019 - Special Management Area Minor Permit issued

2020 - Department of the Army Permit issued


Spring 2021 - Anticipated construction

Ronulyn Stein  
Print Name & Signature

1/27/21  
Date

## TESTIMONY FOR LEGISLATURE

I am a member of the Hawaii Kai Marina Community Association. I strongly support the replacement of the temporary sand bag groin at the entrance of the Hawaii Kai Marina with a permanent rock groin.



### **Project Description**

The project includes replacing the existing sandbag groin at the Hawaii Kai Marina Entrance Channel with a permanent rock groin. After groin construction, sand that has accumulated on the Portlock side of the groin will be back-passed to the east end of Portlock Beach and used to restore areas of eroded shoreline.

### **Project Facts**

- The project owner is the Hawaii Kai Marina Community Association
- The project engineering is Sea Engineering, Inc. (Derek Linsley PE, dlinsley@seaengineering.com)
- The project is on State submerged lands
- The existing sandbag groin is 150 feet long and is severely degraded
- The new groin would be 290 feet long and made of basalt armor stones
- After groin construction, 400 cubic yards of sand would be taken from the construction area and moved to the east end of Portlock Beach to help restore eroded shoreline
- Anticipated construction duration is approximately 3 months
- Construction access would be via Maunalua Bay Beach Park
- Dredging of the Entrance Channel is not included in this project

### **Project Timeline**

2013 - Existing sandbag groin installed to reduce the rate of sand accumulation in the Hawaii Kai Marina Entrance Channel

2016 - Design completed for permanent replacement of the sandbag groin

2017 - Final Environmental Assessment published, Finding of No Significant Impact issued

2018 - Conservation District Use Permit issued

2019 - Special Management Area Minor Permit issued

2020 - Department of the Army Permit issued

Spring 2021 - Anticipated construction

*Darlene Moore*

*Darlene M. Moore*


*1-28-21*

Print Name & Signature

Date

## TESTIMONY FOR LEGISLATURE

I am a member of the Hawaii Kai Marina Community Association. I strongly support the replacement of the temporary sand bag groin at the entrance of the Hawaii Kai Marina with a permanent rock groin.



### **Project Description**

The project includes replacing the existing sandbag groin at the Hawaii Kai Marina Entrance Channel with a permanent rock groin. After groin construction, sand that has accumulated on the Portlock side of the groin will be back-passed to the east end of Portlock Beach and used to restore areas of eroded shoreline.

### **Project Facts**

- The project owner is the Hawaii Kai Marina Community Association
- The project engineering is Sea Engineering, Inc. (Derek Linsley PE, [dlinley@seaengineering.com](mailto:dlinley@seaengineering.com))
- The project is on State submerged lands
- The existing sandbag groin is 150 feet long and is severely degraded
- The new groin would be 290 feet long and made of basalt armor stones
- After groin construction, 400 cubic yards of sand would be taken from the construction area and moved to the east end of Portlock Beach to help restore eroded shoreline
- Anticipated construction duration is approximately 3 months
- Construction access would be via Maunalua Bay Beach Park
- Dredging of the Entrance Channel is not included in this project

### **Project Timeline**

2013 - Existing sandbag groin installed to reduce the rate of sand accumulation in the Hawaii Kai Marina Entrance Channel

2016 - Design completed for permanent replacement of the sandbag groin

2017 - Final Environmental Assessment published, Finding of No Significant Impact issued

2018 - Conservation District Use Permit issued

2019 - Special Management Area Minor Permit issued

2020 - Department of the Army Permit issued

Spring 2021 - Anticipated construction

CHAD NELSON  
Print Name & Signature


Chad Nelson

1/28/21  
Date



## **TESTIMONY FOR LEGISLATURE**

I am a member of the Hawaii Kai Marina Community Association. I strongly support the replacement of the temporary sand bag groin at the entrance of the Hawaii Kai Marina with a permanent rock groin.



### **Project Description**

The project includes replacing the existing sandbag groin at the Hawaii Kai Marina Entrance Channel with a permanent rock groin. After groin construction, sand that has accumulated on the Portlock side of the groin will be back-passed to the east end of Portlock Beach and used to restore areas of eroded shoreline.

### **Project Facts**

- The project owner is the Hawaii Kai Marina Community Association
- The project engineering is Sea Engineering, Inc. (Derek Linsley PE, dlinsley@seaengineering.com)
- The project is on State submerged lands
- The existing sandbag groin is 150 feet long and is severely degraded
- The new groin would be 290 feet long and made of basalt armor stones
- After groin construction, 400 cubic yards of sand would be taken from the construction area and moved to the east end of Portlock Beach to help restore eroded shoreline
- Anticipated construction duration is approximately 3 months
- Construction access would be via Maunalua Bay Beach Park
- Dredging of the Entrance Channel is not included in this project

### **Project Timeline**

2013 - Existing sandbag groin installed to reduce the rate of sand accumulation in the Hawaii Kai Marina Entrance Channel

2016 - Design completed for permanent replacement of the sandbag groin

2017 - Final Environmental Assessment published, Finding of No Significant Impact issued

2018 - Conservation District Use Permit issued

2019 - Special Management Area Minor Permit issued

2020 - Department of the Army Permit issued

Spring 2021 - Anticipated construction


L. STEPHEN LAU  
Print Name & Signature

*L. Stephen Lau*

Jan 28, 2021  
Date

## **TESTIMONY FOR LEGISLATURE**

I am a member of the Hawaii Kai Marina Community Association. I strongly support the replacement of the temporary sand bag groin at the entrance of the Hawaii Kai Marina with a permanent rock groin.



### **Project Description**

The project includes replacing the existing sandbag groin at the Hawaii Kai Marina Entrance Channel with a permanent rock groin. After groin construction, sand that has accumulated on the Portlock side of the groin will be back-passed to the east end of Portlock Beach and used to restore areas of eroded shoreline.

### **Project Facts**

- The project owner is the Hawaii Kai Marina Community Association
- The project engineering is Sea Engineering, Inc. (Derek Linsley PE, dlinsley@seaengineering.com)
- The project is on State submerged lands
- The existing sandbag groin is 150 feet long and is severely degraded
- The new groin would be 290 feet long and made of basalt armor stones
- After groin construction, 400 cubic yards of sand would be taken from the construction area and moved to the east end of Portlock Beach to help restore eroded shoreline
- Anticipated construction duration is approximately 3 months
- Construction access would be via Maunalua Bay Beach Park
- Dredging of the Entrance Channel is not included in this project

### **Project Timeline**

2013 - Existing sandbag groin installed to reduce the rate of sand accumulation in the Hawaii Kai Marina Entrance Channel

2016 - Design completed for permanent replacement of the sandbag groin

2017 - Final Environmental Assessment published, Finding of No Significant Impact issued

2018 - Conservation District Use Permit issued

2019 - Special Management Area Minor Permit issued

2020 - Department of the Army Permit issued


Spring 2021 - Anticipated construction

*David Myers*  
Print Name & Signature

*David Myers*  
Date  
2-27-2021

## **TESTIMONY FOR LEGISLATURE**

I am a member of the Hawaii Kai Marina Community Association. I strongly support the replacement of the temporary sand bag groin at the entrance of the Hawaii Kai Marina with a permanent rock groin.



### **Project Description**

The project includes replacing the existing sandbag groin at the Hawaii Kai Marina Entrance Channel with a permanent rock groin. After groin construction, sand that has accumulated on the Portlock side of the groin will be back-passed to the east end of Portlock Beach and used to restore areas of eroded shoreline.

### **Project Facts**

- The project owner is the Hawaii Kai Marina Community Association
- The project engineering is Sea Engineering, Inc. (Derek Linsley PE, dlinsley@seaengineering.com)
- The project is on State submerged lands
- The existing sandbag groin is 150 feet long and is severely degraded
- The new groin would be 290 feet long and made of basalt armor stones
- After groin construction, 400 cubic yards of sand would be taken from the construction area and moved to the east end of Portlock Beach to help restore eroded shoreline
- Anticipated construction duration is approximately 3 months
- Construction access would be via Maunalua Bay Beach Park
- Dredging of the Entrance Channel is not included in this project

### **Project Timeline**

2013 - Existing sandbag groin installed to reduce the rate of sand accumulation in the Hawaii Kai Marina Entrance Channel

2016 - Design completed for permanent replacement of the sandbag groin

2017 - Final Environmental Assessment published, Finding of No Significant Impact issued

2018 - Conservation District Use Permit issued

2019 - Special Management Area Minor Permit issued

2020 - Department of the Army Permit issued

Spring 2021 - Anticipated construction

Stark Can [Signature]

Print Name & Signature


11/27/21

Date



## **TESTIMONY FOR LEGISLATURE**

I am a member of the Hawaii Kai Marina Community Association. I strongly support the replacement of the temporary sand bag groin at the entrance of the Hawaii Kai Marina with a permanent rock groin.



### **Project Description**

The project includes replacing the existing sandbag groin at the Hawaii Kai Marina Entrance Channel with a permanent rock groin. After groin construction, sand that has accumulated on the Portlock side of the groin will be back-passed to the east end of Portlock Beach and used to restore areas of eroded shoreline.

### **Project Facts**

- The project owner is the Hawaii Kai Marina Community Association
- The project engineering is Sea Engineering, Inc. (Derek Linsley PE, dlinsley@seaengineering.com)
- The project is on State submerged lands
- The existing sandbag groin is 150 feet long and is severely degraded
- The new groin would be 290 feet long and made of basalt armor stones
- After groin construction, 400 cubic yards of sand would be taken from the construction area and moved to the east end of Portlock Beach to help restore eroded shoreline
- Anticipated construction duration is approximately 3 months
- Construction access would be via Maunalua Bay Beach Park
- Dredging of the Entrance Channel is not included in this project

### **Project Timeline**

2013 - Existing sandbag groin installed to reduce the rate of sand accumulation in the Hawaii Kai Marina Entrance Channel

2016 - Design completed for permanent replacement of the sandbag groin

2017 - Final Environmental Assessment published, Finding of No Significant Impact issued


2018 - Conservation District Use Permit issued

2019 - Special Management Area Minor Permit issued

2020 - Department of the Army Permit issued

Spring 2021 - Anticipated construction

Print Name & Signature


 (Damon Rhys)  
Esplanade 265  
500 Lunalilo Home Rd

Date

7/27/2021

## **TESTIMONY FOR LEGISLATURE**

I am a member of the Hawaii Kai Marina Community Association. I strongly support the replacement of the temporary sand bag groin at the entrance of the Hawaii Kai Marina with a permanent rock groin.



### **Project Description**

The project includes replacing the existing sandbag groin at the Hawaii Kai Marina Entrance Channel with a permanent rock groin. After groin construction, sand that has accumulated on the Portlock side of the groin will be back-passed to the east end of Portlock Beach and used to restore areas of eroded shoreline.

### **Project Facts**

- The project owner is the Hawaii Kai Marina Community Association
- The project engineering is Sea Engineering, Inc. (Derek Linsley PE, dlinsley@seaengineering.com)
- The project is on State submerged lands
- The existing sandbag groin is 150 feet long and is severely degraded
- The new groin would be 290 feet long and made of basalt armor stones
- After groin construction, 400 cubic yards of sand would be taken from the construction area and moved to the east end of Portlock Beach to help restore eroded shoreline
- Anticipated construction duration is approximately 3 months
- Construction access would be via Maunalua Bay Beach Park
- Dredging of the Entrance Channel is not included in this project

### **Project Timeline**

2013 - Existing sandbag groin installed to reduce the rate of sand accumulation in the Hawaii Kai Marina Entrance Channel

2016 - Design completed for permanent replacement of the sandbag groin

2017 - Final Environmental Assessment published, Finding of No Significant Impact issued

2018 - Conservation District Use Permit issued

2019 - Special Management Area Minor Permit issued

2020 - Department of the Army Permit issued

Spring 2021 - Anticipated construction

SHINCHI YOSHIMIA


Print Name & Signature

1/29/21

Date

## TESTIMONY FOR LEGISLATURE

I am a member of the Hawaii Kai Marina Community Association. I strongly support the replacement of the temporary sand bag groin at the entrance of the Hawaii Kai Marina with a permanent rock groin.



### Project Description

The project includes replacing the existing sandbag groin at the Hawaii Kai Marina Entrance Channel with a permanent rock groin. After groin construction, sand that has accumulated on the Portlock side of the groin will be back-passed to the east end of Portlock Beach and used to restore areas of eroded shoreline.

### Project Facts

- The project owner is the Hawaii Kai Marina Community Association
- The project engineering is Sea Engineering, Inc. (Derek Linsley PE, dlinsley@seaengineering.com)
- The project is on State submerged lands
- The existing sandbag groin is 150 feet long and is severely degraded
- The new groin would be 290 feet long and made of basalt armor stones
- After groin construction, 400 cubic yards of sand would be taken from the construction area and moved to the east end of Portlock Beach to help restore eroded shoreline
- Anticipated construction duration is approximately 3 months
- Construction access would be via Maunalua Bay Beach Park
- Dredging of the Entrance Channel is not included in this project

### Project Timeline

2013 - Existing sandbag groin installed to reduce the rate of sand accumulation in the Hawaii Kai Marina Entrance Channel

2016 - Design completed for permanent replacement of the sandbag groin

2017 - Final Environmental Assessment published, Finding of No Significant Impact issued

2018 - Conservation District Use Permit issued

2019 - Special Management Area Minor Permit issued

2020 - Department of the Army Permit issued

Spring 2021 - Anticipated construction

RUSSELL ODA 

1/27/2021


Print Name & Signature

Date



## **TESTIMONY FOR LEGISLATURE**

I am a member of the Hawaii Kai Marina Community Association. I strongly support the replacement of the temporary sand bag groin at the entrance of the Hawaii Kai Marina with a permanent rock groin.



### **Project Description**

The project includes replacing the existing sandbag groin at the Hawaii Kai Marina Entrance Channel with a permanent rock groin. After groin construction, sand that has accumulated on the Portlock side of the groin will be back-passed to the east end of Portlock Beach and used to restore areas of eroded shoreline.

### **Project Facts**

- The project owner is the Hawaii Kai Marina Community Association
- The project engineering is Sea Engineering, Inc. (Derek Linsley PE, dlinsley@seaengineering.com)
- The project is on State submerged lands
- The existing sandbag groin is 150 feet long and is severely degraded
- The new groin would be 290 feet long and made of basalt armor stones
- After groin construction, 400 cubic yards of sand would be taken from the construction area and moved to the east end of Portlock Beach to help restore eroded shoreline
- Anticipated construction duration is approximately 3 months
- Construction access would be via Maunalua Bay Beach Park
- Dredging of the Entrance Channel is not included in this project

### **Project Timeline**

2013 - Existing sandbag groin installed to reduce the rate of sand accumulation in the Hawaii Kai Marina Entrance Channel

2016 - Design completed for permanent replacement of the sandbag groin

2017 - Final Environmental Assessment published, Finding of No Significant Impact issued

2018 - Conservation District Use Permit issued

2019 - Special Management Area Minor Permit issued

2020 - Department of the Army Permit issued


Spring 2021 - Anticipated construction

Gregory Mau Bygeman  
Print Name & Signature

1/27/21  
Date

## **TESTIMONY FOR LEGISLATURE**

I am a member of the Hawaii Kai Marina Community Association. I strongly support the replacement of the temporary sand bag groin at the entrance of the Hawaii Kai Marina with a permanent rock groin.



### **Project Description**

The project includes replacing the existing sandbag groin at the Hawaii Kai Marina Entrance Channel with a permanent rock groin. After groin construction, sand that has accumulated on the Portlock side of the groin will be back-passed to the east end of Portlock Beach and used to restore areas of eroded shoreline.

### **Project Facts**

- The project owner is the Hawaii Kai Marina Community Association
- The project engineering is Sea Engineering, Inc. (Derek Linsley PE, dlinsley@seaengineering.com)
- The project is on State submerged lands
- The existing sandbag groin is 150 feet long and is severely degraded
- The new groin would be 290 feet long and made of basalt armor stones
- After groin construction, 400 cubic yards of sand would be taken from the construction area and moved to the east end of Portlock Beach to help restore eroded shoreline
- Anticipated construction duration is approximately 3 months
- Construction access would be via Maunalua Bay Beach Park
- Dredging of the Entrance Channel is not included in this project

### **Project Timeline**

2013 - Existing sandbag groin installed to reduce the rate of sand accumulation in the Hawaii Kai Marina Entrance Channel

2016 - Design completed for permanent replacement of the sandbag groin

2017 - Final Environmental Assessment published, Finding of No Significant Impact issued

2018 - Conservation District Use Permit issued

2019 - Special Management Area Minor Permit issued

2020 - Department of the Army Permit issued


Spring 2021 - Anticipated construction

Joe Leger  
Print Name & Signature

1/29/21  
Date

## TESTIMONY FOR LEGISLATURE

I am a member of the Hawaii Kai Marina Community Association. I strongly support the replacement of the temporary sand bag groin at the entrance of the Hawaii Kai Marina with a permanent rock groin.



### **Project Description**

The project includes replacing the existing sandbag groin at the Hawaii Kai Marina Entrance Channel with a permanent rock groin. After groin construction, sand that has accumulated on the Portlock side of the groin will be back-passed to the east end of Portlock Beach and used to restore areas of eroded shoreline.

### **Project Facts**

- The project owner is the Hawaii Kai Marina Community Association
- The project engineering is Sea Engineering, Inc. (Derek Linsley PE, dlinsley@seaengineering.com)
- The project is on State submerged lands
- The existing sandbag groin is 150 feet long and is severely degraded
- The new groin would be 290 feet long and made of basalt armor stones
- After groin construction, 400 cubic yards of sand would be taken from the construction area and moved to the east end of Portlock Beach to help restore eroded shoreline
- Anticipated construction duration is approximately 3 months
- Construction access would be via Maunalua Bay Beach Park
- Dredging of the Entrance Channel is not included in this project

### **Project Timeline**

2013 - Existing sandbag groin installed to reduce the rate of sand accumulation in the Hawaii Kai Marina Entrance Channel

2016 - Design completed for permanent replacement of the sandbag groin

2017 - Final Environmental Assessment published, Finding of No Significant Impact issued

2018 - Conservation District Use Permit issued

2019 - Special Management Area Minor Permit issued

2020 - Department of the Army Permit issued

Spring 2021 - Anticipated construction

SANDRA YAHIRO  
Print Name & Signature


Sandra Yahiro

1/27/2021  
Date



## **TESTIMONY FOR LEGISLATURE**

I am a member of the Hawaii Kai Marina Community Association. I strongly support the replacement of the temporary sand bag groin at the entrance of the Hawaii Kai Marina with a permanent rock groin.



### **Project Description**

The project includes replacing the existing sandbag groin at the Hawaii Kai Marina Entrance Channel with a permanent rock groin. After groin construction, sand that has accumulated on the Portlock side of the groin will be back-passed to the east end of Portlock Beach and used to restore areas of eroded shoreline.

### **Project Facts**

- The project owner is the Hawaii Kai Marina Community Association
- The project engineering is Sea Engineering, Inc. (Derek Linsley PE, dlinsley@seaengineering.com)
- The project is on State submerged lands
- The existing sandbag groin is 150 feet long and is severely degraded
- The new groin would be 290 feet long and made of basalt armor stones
- After groin construction, 400 cubic yards of sand would be taken from the construction area and moved to the east end of Portlock Beach to help restore eroded shoreline
- Anticipated construction duration is approximately 3 months
- Construction access would be via Maunalua Bay Beach Park
- Dredging of the Entrance Channel is not included in this project

### **Project Timeline**

2013 - Existing sandbag groin installed to reduce the rate of sand accumulation in the Hawaii Kai Marina Entrance Channel

2016 - Design completed for permanent replacement of the sandbag groin

2017 - Final Environmental Assessment published, Finding of No Significant Impact issued

2018 - Conservation District Use Permit issued

2019 - Special Management Area Minor Permit issued

2020 - Department of the Army Permit issued

Spring 2021 - Anticipated construction

Franklin R. Smith


26 JAN 2021

Print Name & Signature

Date

## **TESTIMONY FOR LEGISLATURE**

I am a member of the Hawaii Kai Marina Community Association. I strongly support the replacement of the temporary sand bag groin at the entrance of the Hawaii Kai Marina with a permanent rock groin.



### **Project Description**

The project includes replacing the existing sandbag groin at the Hawaii Kai Marina Entrance Channel with a permanent rock groin. After groin construction, sand that has accumulated on the Portlock side of the groin will be back-passed to the east end of Portlock Beach and used to restore areas of eroded shoreline.

### **Project Facts**

- The project owner is the Hawaii Kai Marina Community Association
- The project engineering is Sea Engineering, Inc. (Derek Linsley PE, dlinsley@seaengineering.com)
- The project is on State submerged lands
- The existing sandbag groin is 150 feet long and is severely degraded
- The new groin would be 290 feet long and made of basalt armor stones
- After groin construction, 400 cubic yards of sand would be moved to the east end of Portlock Beach to help restore eroded shoreline
- Anticipated construction duration is approximately 3 months
- Construction access would be via Maunalua Bay Beach Park
- Dredging of the Entrance Channel is not included in this project

### **Project Timeline**

2013 - Existing sandbag groin installed to reduce the rate of sand accumulation in the Hawaii Kai Marina Entrance Channel

2016 - Design completed for permanent replacement of the sandbag groin

2017 - Final Environmental Assessment published, Finding of No Significant Impact issued

2018 - Conservation District Use Permit issued

2019 - Special Management Area Minor Permit issued

2020 - Department of the Army Permit issued


Spring 2021 - Anticipated construction

KRISTAMATTO  
Print Name & Signature

1/26/2021  
Date

## **TESTIMONY FOR LEGISLATURE**

I am a member of the Hawaii Kai Marina Community Association. I strongly support the replacement of the temporary sand bag groin at the entrance of the Hawaii Kai Marina with a permanent rock groin.



### **Project Description**

The project includes replacing the existing sandbag groin at the Hawaii Kai Marina Entrance Channel with a permanent rock groin. After groin construction, sand that has accumulated on the Portlock side of the groin will be back-passed to the east end of Portlock Beach and used to restore areas of eroded shoreline.

### **Project Facts**

- The project owner is the Hawaii Kai Marina Community Association
- The project engineering is Sea Engineering, Inc. (Derek Linsley PE, dlinsley@seaengineering.com)
- The project is on State submerged lands
- The existing sandbag groin is 150 feet long and is severely degraded
- The new groin would be 290 feet long and made of basalt armor stones
- After groin construction, 400 cubic yards of sand would be taken from the construction area and moved to the east end of Portlock Beach to help restore eroded shoreline
- Anticipated construction duration is approximately 3 months
- Construction access would be via Maunalua Bay Beach Park
- Dredging of the Entrance Channel is not included in this project

### **Project Timeline**

2013 - Existing sandbag groin installed to reduce the rate of sand accumulation in the Hawaii Kai Marina Entrance Channel

2016 - Design completed for permanent replacement of the sandbag groin

2017 - Final Environmental Assessment published, Finding of No Significant Impact issued

2018 - Conservation District Use Permit issued

2019 - Special Management Area Minor Permit issued

2020 - Department of the Army Permit issued

Spring 2021 - Anticipated construction


*Charles Y. Moffet FTE*  
Print Name & Signature

1/26/21  
Date



## TESTIMONY FOR LEGISLATURE

I am a member of the Hawaii Kai Marina Community Association. I strongly support the replacement of the temporary sand bag groin at the entrance of the Hawaii Kai Marina with a permanent rock groin.



### **Project Description**

The project includes replacing the existing sandbag groin at the Hawaii Kai Marina Entrance Channel with a permanent rock groin. After groin construction, sand that has accumulated on the Portlock side of the groin will be back-passed to the east end of Portlock Beach and used to restore areas of eroded shoreline.

### **Project Facts**

- The project owner is the Hawaii Kai Marina Community Association
- The project engineering is Sea Engineering, Inc. (Derek Linsley PE, dlinsley@seaengineering.com)
- The project is on State submerged lands
- The existing sandbag groin is 150 feet long and is severely degraded
- The new groin would be 290 feet long and made of basalt armor stones
- After groin construction, 400 cubic yards of sand would be taken from the construction area and moved to the east end of Portlock Beach to help restore eroded shoreline
- Anticipated construction duration is approximately 3 months
- Construction access would be via Maunalua Bay Beach Park
- Dredging of the Entrance Channel is not included in this project

### **Project Timeline**

2013 - Existing sandbag groin installed to reduce the rate of sand accumulation in the Hawaii Kai Marina Entrance Channel

2016 - Design completed for permanent replacement of the sandbag groin

2017 - Final Environmental Assessment published, Finding of No Significant Impact issued

2018 - Conservation District Use Permit issued

2019 - Special Management Area Minor Permit issued

2020 - Department of the Army Permit issued

Spring 2021 - Anticipated construction

Print Name & Signature


Date

*BRYAN RICHARDSON*

1-26-21

## TESTIMONY FOR LEGISLATURE

I am a member of the Hawaii Kai Marina Community Association. I strongly support the replacement of the temporary sand bag groin at the entrance of the Hawaii Kai Marina with a permanent rock groin.



### **Project Description**

The project includes replacing the existing sandbag groin at the Hawaii Kai Marina Entrance Channel with a permanent rock groin. After groin construction, sand that has accumulated on the Portlock side of the groin will be back-passed to the east end of Portlock Beach and used to restore areas of eroded shoreline.

### **Project Facts**

- The project owner is the Hawaii Kai Marina Community Association
- The project engineering is Sea Engineering, Inc. (Derek Linsley PE, dlinsley@seaengineering.com)
- The project is on State submerged lands
- The existing sandbag groin is 150 feet long and is severely degraded
- The new groin would be 290 feet long and made of basalt armor stones
- After groin construction, 400 cubic yards of sand would be taken from the construction area and moved to the east end of Portlock Beach to help restore eroded shoreline
- Anticipated construction duration is approximately 3 months
- Construction access would be via Maunalua Bay Beach Park
- Dredging of the Entrance Channel is not included in this project


### **Project Timeline**

2013 - Existing sandbag groin installed to reduce the rate of sand accumulation in the Hawaii Kai Marina Entrance Channel  
2016 - Design completed for permanent replacement of the sandbag groin  
2017 - Final Environmental Assessment published, Finding of No Significant Impact issued  
2018 - Conservation District Use Permit issued  
2019 - Special Management Area Minor Permit issued  
2020 - Department of the Army Permit issued  
Spring 2021 - Anticipated construction

GUAYLA LAEHE RICHARDSON Yand Paul 1/26/21  
Print Name & Signature Date

## **TESTIMONY FOR LEGISLATURE**

I am a member of the Hawaii Kai Marina Community Association. I strongly support the replacement of the temporary sand bag groin at the entrance of the Hawaii Kai Marina with a permanent rock groin.



### **Project Description**

The project includes replacing the existing sandbag groin at the Hawaii Kai Marina Entrance Channel with a permanent rock groin. After groin construction, sand that has accumulated on the Portlock side of the groin will be back-passed to the east end of Portlock Beach and used to restore areas of eroded shoreline.

### **Project Facts**

- The project owner is the Hawaii Kai Marina Community Association
- The project engineering is Sea Engineering, Inc. (Derek Linsley PE, dlinsley@seaengineering.com)
- The project is on State submerged lands
- The existing sandbag groin is 150 feet long and is severely degraded
- The new groin would be 290 feet long and made of basalt armor stones
- After groin construction, 400 cubic yards of sand would be taken from the construction area and moved to the east end of Portlock Beach to help restore eroded shoreline
- Anticipated construction duration is approximately 3 months
- Construction access would be via Maunalua Bay Beach Park
- Dredging of the Entrance Channel is not included in this project

### **Project Timeline**

2013 - Existing sandbag groin installed to reduce the rate of sand accumulation in the Hawaii Kai Marina Entrance Channel

2016 - Design completed for permanent replacement of the sandbag groin

2017 - Final Environmental Assessment published, Finding of No Significant Impact issued

2018 - Conservation District Use Permit issued

2019 - Special Management Area Minor Permit issued

2020 - Department of the Army Permit issued

Spring 2021 - Anticipated construction


Michael Shibuya  
Print Name & Signature

1/26/2021  
Date



## **TESTIMONY FOR LEGISLATURE**

I am a member of the Hawaii Kai Marina Community Association. I strongly support the replacement of the temporary sand bag groin at the entrance of the Hawaii Kai Marina with a permanent rock groin.



### **Project Description**

The project includes replacing the existing sandbag groin at the Hawaii Kai Marina Entrance Channel with a permanent rock groin. After groin construction, sand that has accumulated on the Portlock side of the groin will be back-passed to the east end of Portlock Beach and used to restore areas of eroded shoreline.

### **Project Facts**

- The project owner is the Hawaii Kai Marina Community Association
- The project engineering is Sea Engineering, Inc. (Derek Linsley PE, dlinsley@seaengineering.com)
- The project is on State submerged lands
- The existing sandbag groin is 150 feet long and is severely degraded
- The new groin would be 290 feet long and made of basalt armor stones
- After groin construction, 400 cubic yards of sand would be taken from the construction area and moved to the east end of Portlock Beach to help restore eroded shoreline
- Anticipated construction duration is approximately 3 months
- Construction access would be via Maunalua Bay Beach Park
- Dredging of the Entrance Channel is not included in this project

### **Project Timeline**

2013 - Existing sandbag groin installed to reduce the rate of sand accumulation in the Hawaii Kai Marina Entrance Channel

2016 - Design completed for permanent replacement of the sandbag groin

2017 - Final Environmental Assessment published, Finding of No Significant Impact issued

2018 - Conservation District Use Permit issued

2019 - Special Management Area Minor Permit issued

2020 - Department of the Army Permit issued

Spring 2021 - Anticipated construction

JOE PELLETIER

*Joe Pelletier*

1-26-2021

Print Name & Signature

Date

## TESTIMONY FOR LEGISLATURE

I am a member of the Hawaii Kai Marina Community Association. I strongly support the replacement of the temporary sand bag groin at the entrance of the Hawaii Kai Marina with a permanent rock groin.



### **Project Description**

The project includes replacing the existing sandbag groin at the Hawaii Kai Marina Entrance Channel with a permanent rock groin. After groin construction, sand that has accumulated on the Portlock side of the groin will be back-passed to the east end of Portlock Beach and used to restore areas of eroded shoreline.

### **Project Facts**

- The project owner is the Hawaii Kai Marina Community Association
- The project engineering is Sea Engineering, Inc. (Derek Linsley PE, dlinsley@seaengineering.com)
- The project is on State submerged lands
- The existing sandbag groin is 150 feet long and is severely degraded
- The new groin would be 290 feet long and made of basalt armor stones
- After groin construction, 400 cubic yards of sand would be taken from the construction area and moved to the east end of Portlock Beach to help restore eroded shoreline
- Anticipated construction duration is approximately 3 months
- Construction access would be via Maunalua Bay Beach Park
- Dredging of the Entrance Channel is not included in this project

### **Project Timeline**

2013 - Existing sandbag groin installed to reduce the rate of sand accumulation in the Hawaii Kai Marina Entrance Channel

2016 - Design completed for permanent replacement of the sandbag groin

2017 - Final Environmental Assessment published, Finding of No Significant Impact issued

2018 - Conservation District Use Permit issued

2019 - Special Management Area Minor Permit issued

2020 - Department of the Army Permit issued


Spring 2021 - Anticipated construction

LIN POLINA  
Print Name & Signature

1-26-21  
Date

## TESTIMONY FOR LEGISLATURE

I am a member of the Hawaii Kai Marina Community Association. I strongly support the replacement of the temporary sand bag groin at the entrance of the Hawaii Kai Marina with a permanent rock groin.



### **Project Description**

The project includes replacing the existing sandbag groin at the Hawaii Kai Marina Entrance Channel with a permanent rock groin. After groin construction, sand that has accumulated on the Portlock side of the groin will be back-passed to the east end of Portlock Beach and used to restore areas of eroded shoreline.

### **Project Facts**

- The project owner is the Hawaii Kai Marina Community Association
- The project engineering is Sea Engineering, Inc. (Derek Linsley PE, dlinsley@seaengineering.com)
- The project is on State submerged lands
- The existing sandbag groin is 150 feet long and is severely degraded
- The new groin would be 290 feet long and made of basalt armor stones
- After groin construction, 400 cubic yards of sand would be taken from the construction area and moved to the east end of Portlock Beach to help restore eroded shoreline
- Anticipated construction duration is approximately 3 months
- Construction access would be via Maunalua Bay Beach Park
- Dredging of the Entrance Channel is not included in this project

### **Project Timeline**

2013 - Existing sandbag groin installed to reduce the rate of sand accumulation in the Hawaii Kai Marina Entrance Channel

2016 - Design completed for permanent replacement of the sandbag groin

2017 - Final Environmental Assessment published, Finding of No Significant Impact issued

2018 - Conservation District Use Permit issued

2019 - Special Management Area Minor Permit issued

2020 - Department of the Army Permit issued

Spring 2021 - Anticipated construction


Timothy Twigg-Smith 331 765 KUMUKAHU PL Hon HI 96825  
Print Name & Signature Date

1-24.



## **TESTIMONY FOR LEGISLATURE**

I am a member of the Hawaii Kai Marina Community Association. I strongly support the replacement of the temporary sand bag groin at the entrance of the Hawaii Kai Marina with a permanent rock groin.



### **Project Description**

The project includes replacing the existing sandbag groin at the Hawaii Kai Marina Entrance Channel with a permanent rock groin. After groin construction, sand that has accumulated on the Portlock side of the groin will be back-passed to the east end of Portlock Beach and used to restore areas of eroded shoreline.

### **Project Facts**

- The project owner is the Hawaii Kai Marina Community Association
- The project engineering is Sea Engineering, Inc. (Derek Linsley PE, dlinsley@seaengineering.com)
- The project is on State submerged lands
- The existing sandbag groin is 150 feet long and is severely degraded
- The new groin would be 290 feet long and made of basalt armor stones
- After groin construction, 400 cubic yards of sand would be taken from the construction area and moved to the east end of Portlock Beach to help restore eroded shoreline
- Anticipated construction duration is approximately 3 months
- Construction access would be via Maunalua Bay Beach Park
- Dredging of the Entrance Channel is not included in this project

### **Project Timeline**

2013 - Existing sandbag groin installed to reduce the rate of sand accumulation in the Hawaii Kai Marina Entrance Channel

2016 - Design completed for permanent replacement of the sandbag groin

2017 - Final Environmental Assessment published, Finding of No Significant Impact issued

2018 - Conservation District Use Permit issued

2019 - Special Management Area Minor Permit issued

2020 - Department of the Army Permit issued

Spring 2021 - Anticipated construction


Maggie TUNG-SMITH  
Print Name & Signature

1-26-21

Date

## **TESTIMONY FOR LEGISLATURE**

I am a member of the Hawaii Kai Marina Community Association. I strongly support the replacement of the temporary sand bag groin at the entrance of the Hawaii Kai Marina with a permanent rock groin.



### **Project Description**

The project includes replacing the existing sandbag groin at the Hawaii Kai Marina Entrance Channel with a permanent rock groin. After groin construction, sand that has accumulated on the Portlock side of the groin will be back-passed to the east end of Portlock Beach and used to restore areas of eroded shoreline.

### **Project Facts**

- The project owner is the Hawaii Kai Marina Community Association
- The project engineering is Sea Engineering, Inc. (Derek Linsley PE, dlinsley@seaengineering.com)
- The project is on State submerged lands
- The existing sandbag groin is 150 feet long and is severely degraded
- The new groin would be 290 feet long and made of basalt armor stones
- After groin construction, 400 cubic yards of sand would be taken from the construction area and moved to the east end of Portlock Beach to help restore eroded shoreline
- Anticipated construction duration is approximately 3 months
- Construction access would be via Maunalua Bay Beach Park
- Dredging of the Entrance Channel is not included in this project

### **Project Timeline**

2013 - Existing sandbag groin installed to reduce the rate of sand accumulation in the Hawaii Kai Marina Entrance Channel

2016 - Design completed for permanent replacement of the sandbag groin

2017 - Final Environmental Assessment published, Finding of No Significant Impact issued

2018 - Conservation District Use Permit issued

2019 - Special Management Area Minor Permit issued


2020 - Department of the Army Permit issued

Spring 2021 - Anticipated construction

David Gustitt - David Gustitt 1/25/21  
Print Name & Signature Date

## **TESTIMONY FOR LEGISLATURE**

I am a member of the Hawaii Kai Marina Community Association. I strongly support the replacement of the temporary sand bag groin at the entrance of the Hawaii Kai Marina with a permanent rock groin.



### **Project Description**

The project includes replacing the existing sandbag groin at the Hawaii Kai Marina Entrance Channel with a permanent rock groin. After groin construction, sand that has accumulated on the Portlock side of the groin will be back-passed to the east end of Portlock Beach and used to restore areas of eroded shoreline.

### **Project Facts**

- The project owner is the Hawaii Kai Marina Community Association
- The project engineering is Sea Engineering, Inc. (Derek Linsley PE, dlinsley@seaengineering.com)
- The project is on State submerged lands
- The existing sandbag groin is 150 feet long and is severely degraded
- The new groin would be 290 feet long and made of basalt armor stones
- After groin construction, 400 cubic yards of sand would be taken from the construction area and moved to the east end of Portlock Beach to help restore eroded shoreline
- Anticipated construction duration is approximately 3 months
- Construction access would be via Maunalua Bay Beach Park
- Dredging of the Entrance Channel is not included in this project

### **Project Timeline**

2013 - Existing sandbag groin installed to reduce the rate of sand accumulation in the Hawaii Kai Marina Entrance Channel

2016 - Design completed for permanent replacement of the sandbag groin

2017 - Final Environmental Assessment published, Finding of No Significant Impact issued

2018 - Conservation District Use Permit issued

2019 - Special Management Area Minor Permit issued

2020 - Department of the Army Permit issued

Spring 2021 - Anticipated construction

JACK Miller *JM*

1-26-21


Print Name & Signature

Date



## **TESTIMONY FOR LEGISLATURE**

I am a member of the Hawaii Kai Marina Community Association. I strongly support the replacement of the temporary sand bag groin at the entrance of the Hawaii Kai Marina with a permanent rock groin.



### **Project Description**

The project includes replacing the existing sandbag groin at the Hawaii Kai Marina Entrance Channel with a permanent rock groin. After groin construction, sand that has accumulated on the Portlock side of the groin will be back-passed to the east end of Portlock Beach and used to restore areas of eroded shoreline.

### **Project Facts**

- The project owner is the Hawaii Kai Marina Community Association
- The project engineering is Sea Engineering, Inc. (Derek Linsley PE, dlinsley@seaengineering.com)
- The project is on State submerged lands
- The existing sandbag groin is 150 feet long and is severely degraded
- The new groin would be 290 feet long and made of basalt armor stones
- After groin construction, 400 cubic yards of sand would be taken from the construction area and moved to the east end of Portlock Beach to help restore eroded shoreline
- Anticipated construction duration is approximately 3 months
- Construction access would be via Maunalua Bay Beach Park
- Dredging of the Entrance Channel is not included in this project

### **Project Timeline**

2013 - Existing sandbag groin installed to reduce the rate of sand accumulation in the Hawaii Kai Marina Entrance Channel

2016 - Design completed for permanent replacement of the sandbag groin

2017 - Final Environmental Assessment published, Finding of No Significant Impact issued

2018 - Conservation District Use Permit issued

2019 - Special Management Area Minor Permit issued

2020 - Department of the Army Permit issued

Spring 2021 - Anticipated construction

TODD Y. WILLIAMS


1/26/21

Print Name & Signature

Date

## **TESTIMONY FOR LEGISLATURE**

I am a member of the Hawaii Kai Marina Community Association. I strongly support the replacement of the temporary sand bag groin at the entrance of the Hawaii Kai Marina with a permanent rock groin.



### **Project Description**

The project includes replacing the existing sandbag groin at the Hawaii Kai Marina Entrance Channel with a permanent rock groin. After groin construction, sand that has accumulated on the Portlock side of the groin will be back-passed to the east end of Portlock Beach and used to restore areas of eroded shoreline.

### **Project Facts**

- The project owner is the Hawaii Kai Marina Community Association
- The project engineering is Sea Engineering, Inc. (Derek Linsley PE, dlinsley@seaengineering.com)
- The project is on State submerged lands
- The existing sandbag groin is 150 feet long and is severely degraded
- The new groin would be 290 feet long and made of basalt armor stones
- After groin construction, 400 cubic yards of sand would be taken from the construction area and moved to the east end of Portlock Beach to help restore eroded shoreline
- Anticipated construction duration is approximately 3 months
- Construction access would be via Maunalua Bay Beach Park
- Dredging of the Entrance Channel is not included in this project

### **Project Timeline**

2013 - Existing sandbag groin installed to reduce the rate of sand accumulation in the Hawaii Kai Marina Entrance Channel

2016 - Design completed for permanent replacement of the sandbag groin


2017 - Final Environmental Assessment published, Finding of No Significant Impact issued

2018 - Conservation District Use Permit issued

2019 - Special Management Area Minor Permit issued

2020 - Department of the Army Permit issued

Spring 2021 - Anticipated construction

 / Rhoads Stevens, mp


01/25/2021

Print Name & Signature

Date

## **TESTIMONY FOR LEGISLATURE**

I am a member of the Hawaii Kai Marina Community Association. I strongly support the replacement of the temporary sand bag groin at the entrance of the Hawaii Kai Marina with a permanent rock groin.



### **Project Description**

The project includes replacing the existing sandbag groin at the Hawaii Kai Marina Entrance Channel with a permanent rock groin. After groin construction, sand that has accumulated on the Portlock side of the groin will be back-passed to the east end of Portlock Beach and used to restore areas of eroded shoreline.

### **Project Facts**

- The project owner is the Hawaii Kai Marina Community Association
- The project engineering is Sea Engineering, Inc. (Derek Linsley PE, dlinsley@seaengineering.com)
- The project is on State submerged lands
- The existing sandbag groin is 150 feet long and is severely degraded
- The new groin would be 290 feet long and made of basalt armor stones
- After groin construction, 400 cubic yards of sand would be taken from the construction area and moved to the east end of Portlock Beach to help restore eroded shoreline
- Anticipated construction duration is approximately 3 months
- Construction access would be via Maunalua Bay Beach Park
- Dredging of the Entrance Channel is not included in this project

### **Project Timeline**

2013 - Existing sandbag groin installed to reduce the rate of sand accumulation in the Hawaii Kai Marina Entrance Channel

2016 - Design completed for permanent replacement of the sandbag groin

2017 - Final Environmental Assessment published, Finding of No Significant Impact issued

2018 - Conservation District Use Permit issued

2019 - Special Management Area Minor Permit issued

2020 - Department of the Army Permit issued

Spring 2021 - Anticipated construction

*Ben Yamaoka*

*1/24/21*


Print Name & Signature

Date



## **TESTIMONY FOR LEGISLATURE**

I am a member of the Hawaii Kai Marina Community Association. I strongly support the replacement of the temporary sand bag groin at the entrance of the Hawaii Kai Marina with a permanent rock groin.



### **Project Description**

The project includes replacing the existing sandbag groin at the Hawaii Kai Marina Entrance Channel with a permanent rock groin. After groin construction, sand that has accumulated on the Portlock side of the groin will be back-passed to the east end of Portlock Beach and used to restore areas of eroded shoreline.

### **Project Facts**

- The project owner is the Hawaii Kai Marina Community Association
- The project engineering is Sea Engineering, Inc. (Derek Linsley PE, dlinsley@seaengineering.com)
- The project is on State submerged lands
- The existing sandbag groin is 150 feet long and is severely degraded
- The new groin would be 290 feet long and made of basalt armor stones
- After groin construction, 400 cubic yards of sand would be taken from the construction area and moved to the east end of Portlock Beach to help restore eroded shoreline
- Anticipated construction duration is approximately 3 months
- Construction access would be via Maunalua Bay Beach Park
- Dredging of the Entrance Channel is not included in this project

### **Project Timeline**

2013 - Existing sandbag groin installed to reduce the rate of sand accumulation in the Hawaii Kai Marina Entrance Channel

2016 - Design completed for permanent replacement of the sandbag groin

2017 - Final Environmental Assessment published, Finding of No Significant Impact issued

2018 - Conservation District Use Permit issued

2019 - Special Management Area Minor Permit issued

2020 - Department of the Army Permit issued

Spring 2021 - Anticipated construction

*JOSEPH SALAZAR*

Print Name & Signature


*Joseph Salazar*

Date

*1/25/21*

## **TESTIMONY FOR LEGISLATURE**

I am a member of the Hawaii Kai Marina Community Association. I strongly support the replacement of the temporary sand bag groin at the entrance of the Hawaii Kai Marina with a permanent rock groin.



### **Project Description**

The project includes replacing the existing sandbag groin at the Hawaii Kai Marina Entrance Channel with a permanent rock groin. After groin construction, sand that has accumulated on the Portlock side of the groin will be back-passed to the east end of Portlock Beach and used to restore areas of eroded shoreline.

### **Project Facts**

- The project owner is the Hawaii Kai Marina Community Association
- The project engineering is Sea Engineering, Inc. (Derek Linsley PE, dlinsley@seaengineering.com)
- The project is on State submerged lands
- The existing sandbag groin is 150 feet long and is severely degraded
- The new groin would be 290 feet long and made of basalt armor stones
- After groin construction, 400 cubic yards of sand would be taken from the construction area and moved to the east end of Portlock Beach to help restore eroded shoreline
- Anticipated construction duration is approximately 3 months
- Construction access would be via Maunalua Bay Beach Park
- Dredging of the Entrance Channel is not included in this project

### **Project Timeline**

2013 - Existing sandbag groin installed to reduce the rate of sand accumulation in the Hawaii Kai Marina Entrance Channel

2016 - Design completed for permanent replacement of the sandbag groin

2017 - Final Environmental Assessment published, Finding of No Significant Impact issued

2018 - Conservation District Use Permit issued

2019 - Special Management Area Minor Permit issued


2020 - Department of the Army Permit issued

Spring 2021 - Anticipated construction

Guido Mazzanti      Guido Mazzanti      1-25-2021  
Print Name & Signature      Date

## TESTIMONY FOR LEGISLATURE

I am a member of the Hawaii Kai Marina Community Association. I strongly support the replacement of the temporary sand bag groin at the entrance of the Hawaii Kai Marina with a permanent rock groin.



### **Project Description**

The project includes replacing the existing sandbag groin at the Hawaii Kai Marina Entrance Channel with a permanent rock groin. After groin construction, sand that has accumulated on the Portlock side of the groin will be back-passed to the east end of Portlock Beach and used to restore areas of eroded shoreline.

### **Project Facts**

- The project owner is the Hawaii Kai Marina Community Association
- The project engineering is Sea Engineering, Inc. (Derek Linsley PE, dlinsley@seaengineering.com)
- The project is on State submerged lands
- The existing sandbag groin is 150 feet long and is severely degraded
- The new groin would be 290 feet long and made of basalt armor stones
- After groin construction, 400 cubic yards of sand would be taken from the construction area and moved to the east end of Portlock Beach to help restore eroded shoreline
- Anticipated construction duration is approximately 3 months
- Construction access would be via Maunalua Bay Beach Park
- Dredging of the Entrance Channel is not included in this project

### **Project Timeline**

2013 - Existing sandbag groin installed to reduce the rate of sand accumulation in the Hawaii Kai Marina Entrance Channel

2016 - Design completed for permanent replacement of the sandbag groin

2017 - Final Environmental Assessment published, Finding of No Significant Impact issued

2018 - Conservation District Use Permit issued

2019 - Special Management Area Minor Permit issued

2020 - Department of the Army Permit issued

Spring 2021 - Anticipated construction


Mitchel Rosenfeld  
Print Name & Signature

1/26/21  
Date



## TESTIMONY FOR LEGISLATURE

I am a member of the Hawaii Kai Marina Community Association. I strongly support the replacement of the temporary sand bag groin at the entrance of the Hawaii Kai Marina with a permanent rock groin.



### **Project Description**

The project includes replacing the existing sandbag groin at the Hawaii Kai Marina Entrance Channel with a permanent rock groin. After groin construction, sand that has accumulated on the Portlock side of the groin will be back-passed to the east end of Portlock Beach and used to restore areas of eroded shoreline.

### **Project Facts**

- The project owner is the Hawaii Kai Marina Community Association
- The project engineering is Sea Engineering, Inc. (Derek Linsley PE, dlinsley@seaengineering.com)
- The project is on State submerged lands
- The existing sandbag groin is 150 feet long and is severely degraded
- The new groin would be 290 feet long and made of basalt armor stones
- After groin construction, 400 cubic yards of sand would be taken from the construction area and moved to the east end of Portlock Beach to help restore eroded shoreline
- Anticipated construction duration is approximately 3 months
- Construction access would be via Maunalua Bay Beach Park
- Dredging of the Entrance Channel is not included in this project

### **Project Timeline**

2013 - Existing sandbag groin installed to reduce the rate of sand accumulation in the Hawaii Kai Marina Entrance Channel

2016 - Design completed for permanent replacement of the sandbag groin

2017 - Final Environmental Assessment published, Finding of No Significant Impact issued

2018 - Conservation District Use Permit issued

2019 - Special Management Area Minor Permit issued

2020 - Department of the Army Permit issued

Spring 2021 - Anticipated construction


Anthony MARTYAK  
Print Name & Signature

*Anthony Martyak*

1/25/2021  
Date

## TESTIMONY FOR LEGISLATURE

I am a member of the Hawaii Kai Marina Community Association. I strongly support the replacement of the temporary sand bag groin at the entrance of the Hawaii Kai Marina with a permanent rock groin.



### **Project Description**

The project includes replacing the existing sandbag groin at the Hawaii Kai Marina Entrance Channel with a permanent rock groin. After groin construction, sand that has accumulated on the Portlock side of the groin will be back-passed to the east end of Portlock Beach and used to restore areas of eroded shoreline.

### **Project Facts**

- The project owner is the Hawaii Kai Marina Community Association
- The project engineering is Sea Engineering, Inc. (Derek Linsley PE, dlinsley@seaengineering.com)
- The project is on State submerged lands
- The existing sandbag groin is 150 feet long and is severely degraded
- The new groin would be 290 feet long and made of basalt armor stones
- After groin construction, 400 cubic yards of sand would be taken from the construction area and moved to the east end of Portlock Beach to help restore eroded shoreline
- Anticipated construction duration is approximately 3 months
- Construction access would be via Maunalua Bay Beach Park
- Dredging of the Entrance Channel is not included in this project

### **Project Timeline**

2013 - Existing sandbag groin installed to reduce the rate of sand accumulation in the Hawaii Kai Marina Entrance Channel

2016 - Design completed for permanent replacement of the sandbag groin

2017 - Final Environmental Assessment published, Finding of No Significant Impact issued

2018 - Conservation District Use Permit issued

2019 - Special Management Area Minor Permit issued

2020 - Department of the Army Permit issued

Spring 2021 - Anticipated construction


Sidney Love  
Print Name & Signature

Sidney Love

01-26-2021  
Date

## TESTIMONY FOR LEGISLATURE

I am a member of the Hawaii Kai Marina Community Association. I strongly support the replacement of the temporary sand bag groin at the entrance of the Hawaii Kai Marina with a permanent rock groin.



### **Project Description**

The project includes replacing the existing sandbag groin at the Hawaii Kai Marina Entrance Channel with a permanent rock groin. After groin construction, sand that has accumulated on the Portlock side of the groin will be back-passed to the east end of Portlock Beach and used to restore areas of eroded shoreline.

### **Project Facts**

- The project owner is the Hawaii Kai Marina Community Association
- The project engineering is Sea Engineering, Inc. (Derek Linsley PE, dlinsley@seaengineering.com)
- The project is on State submerged lands
- The existing sandbag groin is 150 feet long and is severely degraded
- The new groin would be 290 feet long and made of basalt armor stones
- After groin construction, 400 cubic yards of sand would be taken from the construction area and moved to the east end of Portlock Beach to help restore eroded shoreline
- Anticipated construction duration is approximately 3 months
- Construction access would be via Maunalua Bay Beach Park
- Dredging of the Entrance Channel is not included in this project

### **Project Timeline**

2013 - Existing sandbag groin installed to reduce the rate of sand accumulation in the Hawaii Kai Marina Entrance Channel

2016 - Design completed for permanent replacement of the sandbag groin

2017 - Final Environmental Assessment published, Finding of No Significant Impact issued

2018 - Conservation District Use Permit issued

2019 - Special Management Area Minor Permit issued

2020 - Department of the Army Permit issued

Spring 2021 - Anticipated construction

PAMELA STRODE

1/26/21


Print Name & Signature

Date



## TESTIMONY FOR LEGISLATURE

I am a member of the Hawaii Kai Marina Community Association. I strongly support the replacement of the temporary sand bag groin at the entrance of the Hawaii Kai Marina with a permanent rock groin.



### **Project Description**

The project includes replacing the existing sandbag groin at the Hawaii Kai Marina Entrance Channel with a permanent rock groin. After groin construction, sand that has accumulated on the Portlock side of the groin will be back-passed to the east end of Portlock Beach and used to restore areas of eroded shoreline.

### **Project Facts**

- The project owner is the Hawaii Kai Marina Community Association
- The project engineering is Sea Engineering, Inc. (Derek Linsley PE, [dlinley@seaengineering.com](mailto:dlinley@seaengineering.com))
- The project is on State submerged lands
- The existing sandbag groin is 150 feet long and is severely degraded
- The new groin would be 290 feet long and made of basalt armor stones
- After groin construction, 400 cubic yards of sand would be taken from the construction area and moved to the east end of Portlock Beach to help restore eroded shoreline
- Anticipated construction duration is approximately 3 months
- Construction access would be via Maunalua Bay Beach Park
- Dredging of the Entrance Channel is not included in this project

### **Project Timeline**

2013 - Existing sandbag groin installed to reduce the rate of sand accumulation in the Hawaii Kai Marina Entrance Channel

2016 - Design completed for permanent replacement of the sandbag groin

2017 - Final Environmental Assessment published, Finding of No Significant Impact issued

2018 - Conservation District Use Permit issued

2019 - Special Management Area Minor Permit issued

2020 - Department of the Army Permit issued


Spring 2021 - Anticipated construction

Jewell Tuifele  
Print Name & Signature

1/26/2021  
Date

## TESTIMONY FOR LEGISLATURE

I am a member of the Hawaii Kai Marina Community Association. I strongly support the replacement of the temporary sand bag groin at the entrance of the Hawaii Kai Marina with a permanent rock groin.



### **Project Description**

The project includes replacing the existing sandbag groin at the Hawaii Kai Marina Entrance Channel with a permanent rock groin. After groin construction, sand that has accumulated on the Portlock side of the groin will be back-passed to the east end of Portlock Beach and used to restore areas of eroded shoreline.

### **Project Facts**

- The project owner is the Hawaii Kai Marina Community Association
- The project engineering is Sea Engineering, Inc. (Derek Linsley PE, dlinsley@seaengineering.com)
- The project is on State submerged lands
- The existing sandbag groin is 150 feet long and is severely degraded
- The new groin would be 290 feet long and made of basalt armor stones
- After groin construction, 400 cubic yards of sand would be taken from the construction area and moved to the east end of Portlock Beach to help restore eroded shoreline
- Anticipated construction duration is approximately 3 months
- Construction access would be via Maunalua Bay Beach Park
- Dredging of the Entrance Channel is not included in this project

### **Project Timeline**

2013 - Existing sandbag groin installed to reduce the rate of sand accumulation in the Hawaii Kai Marina Entrance Channel

2016 - Design completed for permanent replacement of the sandbag groin


2017 - Final Environmental Assessment published, Finding of No Significant Impact issued

2018 - Conservation District Use Permit issued

2019 - Special Management Area Minor Permit issued

2020 - Department of the Army Permit issued

Spring 2021 - Anticipated construction

DAVID STRODE 


Print Name & Signature

1/26/21

Date

## **TESTIMONY FOR LEGISLATURE**

I am a member of the Hawaii Kai Marina Community Association. I strongly support the replacement of the temporary sand bag groin at the entrance of the Hawaii Kai Marina with a permanent rock groin.



### **Project Description**

The project includes replacing the existing sandbag groin at the Hawaii Kai Marina Entrance Channel with a permanent rock groin. After groin construction, sand that has accumulated on the Portlock side of the groin will be back-passed to the east end of Portlock Beach and used to restore areas of eroded shoreline.

### **Project Facts**

- The project owner is the Hawaii Kai Marina Community Association
- The project engineering is Sea Engineering, Inc. (Derek Linsley PE, dlinsley@seaengineering.com)
- The project is on State submerged lands
- The existing sandbag groin is 150 feet long and is severely degraded
- The new groin would be 290 feet long and made of basalt armor stones
- After groin construction, 400 cubic yards of sand would be taken from the construction area and moved to the east end of Portlock Beach to help restore eroded shoreline
- Anticipated construction duration is approximately 3 months
- Construction access would be via Maunalua Bay Beach Park
- Dredging of the Entrance Channel is not included in this project

### **Project Timeline**

2013 - Existing sandbag groin installed to reduce the rate of sand accumulation in the Hawaii Kai Marina Entrance Channel

2016 - Design completed for permanent replacement of the sandbag groin

2017 - Final Environmental Assessment published, Finding of No Significant Impact issued

2018 - Conservation District Use Permit issued

2019 - Special Management Area Minor Permit issued

2020 - Department of the Army Permit issued


Spring 2021 - Anticipated construction

ALEX REINPRECHT *Alex Reinprecht* 1/27/21  
Print Name & Signature Date



## TESTIMONY FOR LEGISLATURE

I am a member of the Hawaii Kai Marina Community Association. I strongly support the replacement of the temporary sand bag groin at the entrance of the Hawaii Kai Marina with a permanent rock groin.



### **Project Description**

The project includes replacing the existing sandbag groin at the Hawaii Kai Marina Entrance Channel with a permanent rock groin. After groin construction, sand that has accumulated on the Portlock side of the groin will be back-passed to the east end of Portlock Beach and used to restore areas of eroded shoreline.

### **Project Facts**

- The project owner is the Hawaii Kai Marina Community Association
- The project engineering is Sea Engineering, Inc. (Derek Linsley PE, dlinsley@seaengineering.com)
- The project is on State submerged lands
- The existing sandbag groin is 150 feet long and is severely degraded
- The new groin would be 290 feet long and made of basalt armor stones
- After groin construction, 400 cubic yards of sand would be taken from the construction area and moved to the east end of Portlock Beach to help restore eroded shoreline
- Anticipated construction duration is approximately 3 months
- Construction access would be via Maunalua Bay Beach Park
- Dredging of the Entrance Channel is not included in this project

### **Project Timeline**

2013 - Existing sandbag groin installed to reduce the rate of sand accumulation in the Hawaii Kai Marina Entrance Channel

2016 - Design completed for permanent replacement of the sandbag groin

2017 - Final Environmental Assessment published, Finding of No Significant Impact issued

2018 - Conservation District Use Permit issued

2019 - Special Management Area Minor Permit issued

2020 - Department of the Army Permit issued

Spring 2021 - Anticipated construction

LANCE OKAMOTO


1/26/21

Print Name & Signature

Date

## **TESTIMONY FOR LEGISLATURE**

I am a member of the Hawaii Kai Marina Community Association. I strongly support the replacement of the temporary sand bag groin at the entrance of the Hawaii Kai Marina with a permanent rock groin.



### **Project Description**

The project includes replacing the existing sandbag groin at the Hawaii Kai Marina Entrance Channel with a permanent rock groin. After groin construction, sand that has accumulated on the Portlock side of the groin will be back-passed to the east end of Portlock Beach and used to restore areas of eroded shoreline.

### **Project Facts**

- The project owner is the Hawaii Kai Marina Community Association
- The project engineering is Sea Engineering, Inc. (Derek Linsley PE, dlinsley@seaengineering.com)
- The project is on State submerged lands
- The existing sandbag groin is 150 feet long and is severely degraded
- The new groin would be 290 feet long and made of basalt armor stones
- After groin construction, 400 cubic yards of sand would be taken from the construction area and moved to the east end of Portlock Beach to help restore eroded shoreline
- Anticipated construction duration is approximately 3 months
- Construction access would be via Maunalua Bay Beach Park
- Dredging of the Entrance Channel is not included in this project

### **Project Timeline**

2013 - Existing sandbag groin installed to reduce the rate of sand accumulation in the Hawaii Kai Marina Entrance Channel

2016 - Design completed for permanent replacement of the sandbag groin

2017 - Final Environmental Assessment published, Finding of No Significant Impact issued

2018 - Conservation District Use Permit issued

2019 - Special Management Area Minor Permit issued

2020 - Department of the Army Permit issued

Spring 2021 - Anticipated construction

Print Name & Signature

Ward T. Paige (WARD T. PAIGE)

Date

1/26/2021