



Photo: Nate Yuen

30x30 Watershed Protection



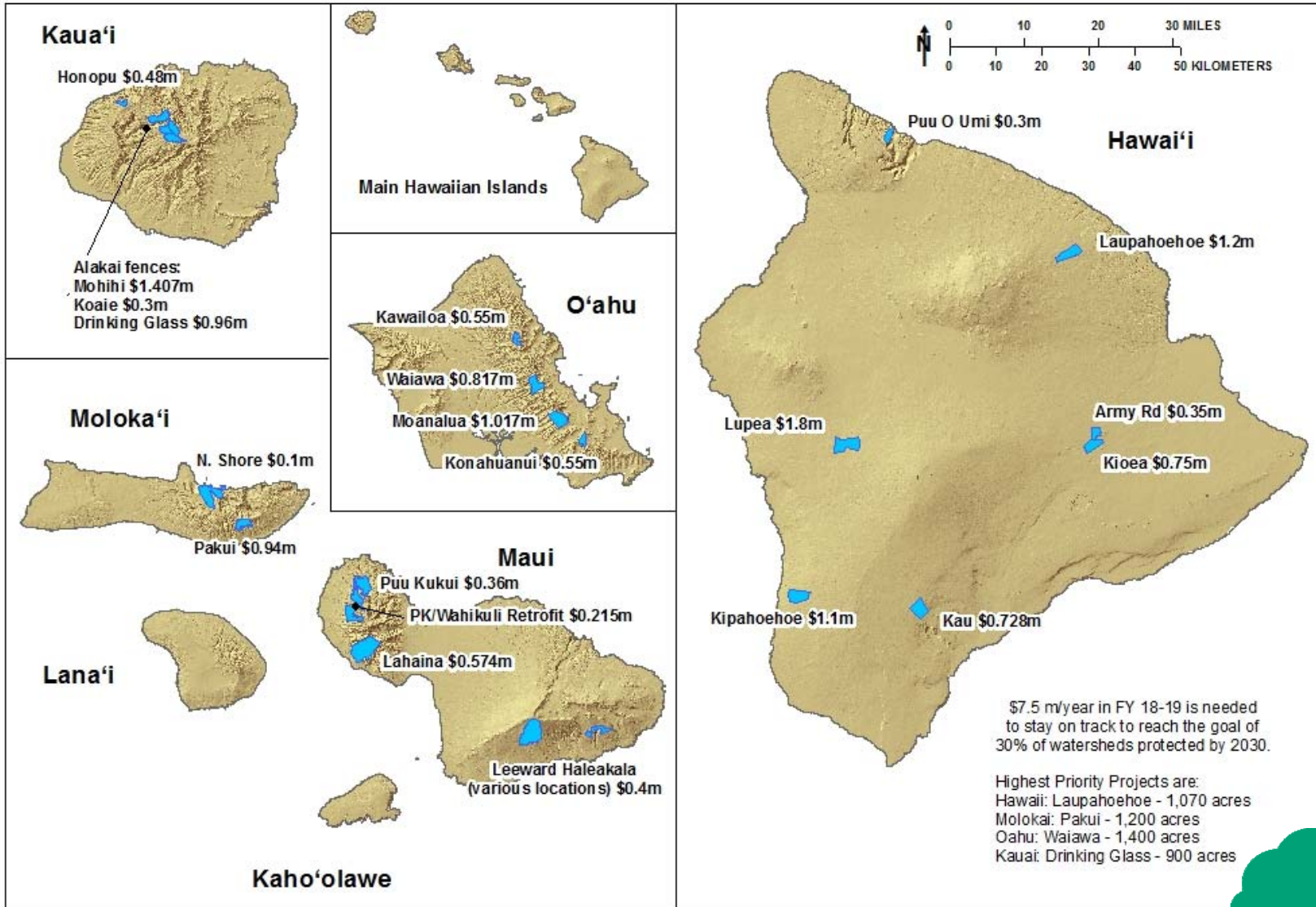
Protect 30% of
Hawai'i's priority
watershed forests
by 2030







Fences Needing Funding in FY18-19 (\$7.5m/year)

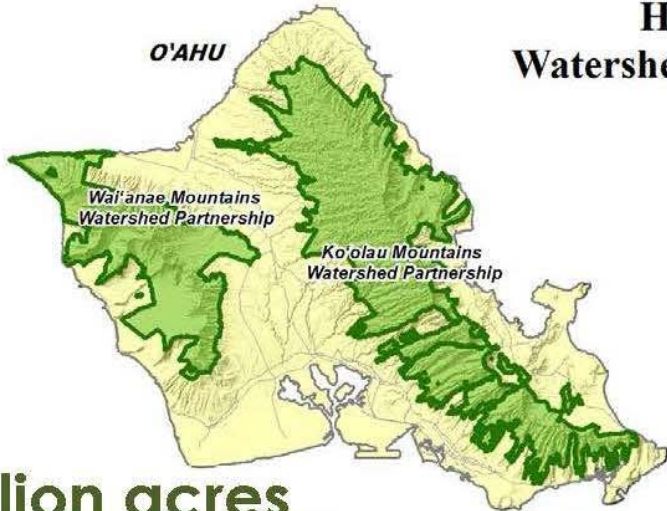


Fencelines and projects are approximate and subject to change. Contact DLNR-DOFAW at (808)587-4170.

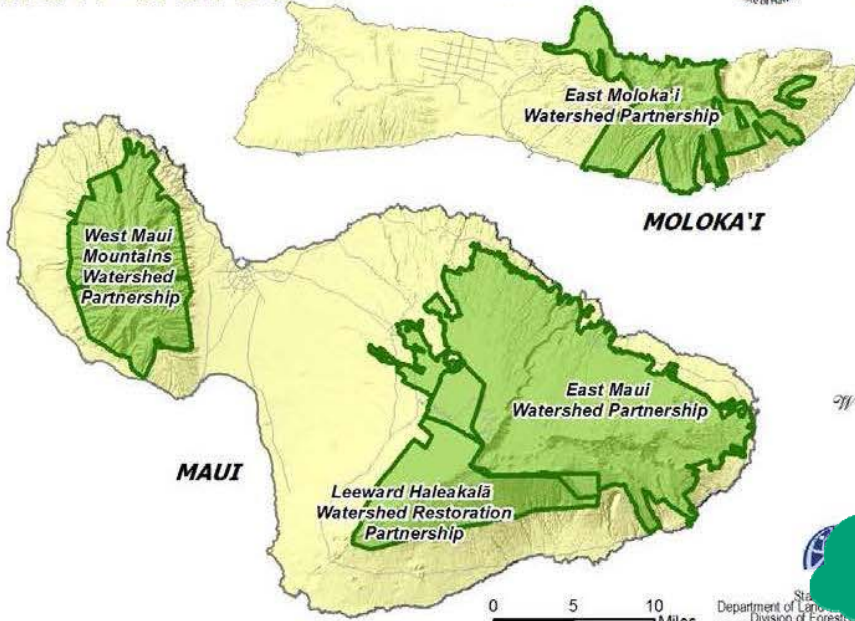
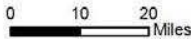
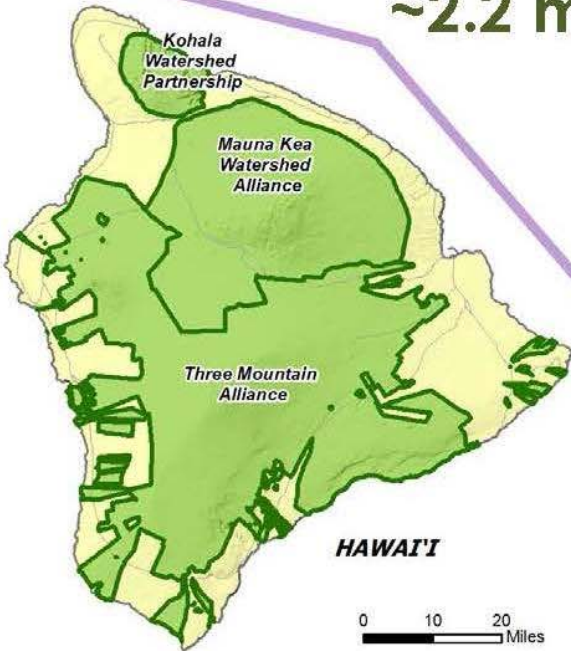




HAWAI'I Watershed Partnerships 2015






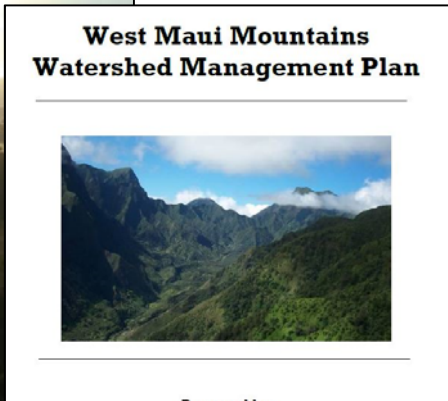



~2.2 million acres



Department of Land and Natural Resources
State of Hawaii
Division of Forestry
Map No. FW-1022 (11/2011), Edition 2015








Rapid 'Ōhi'a Death

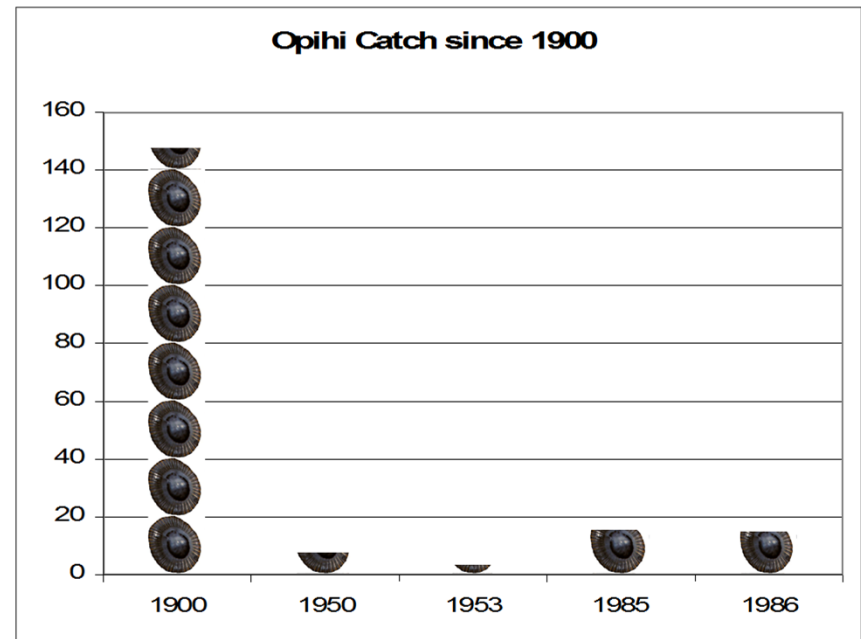
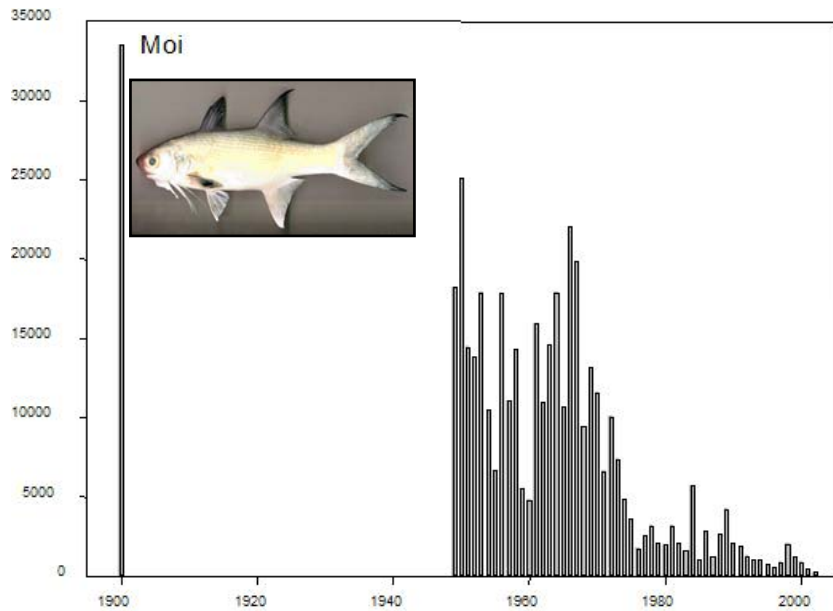
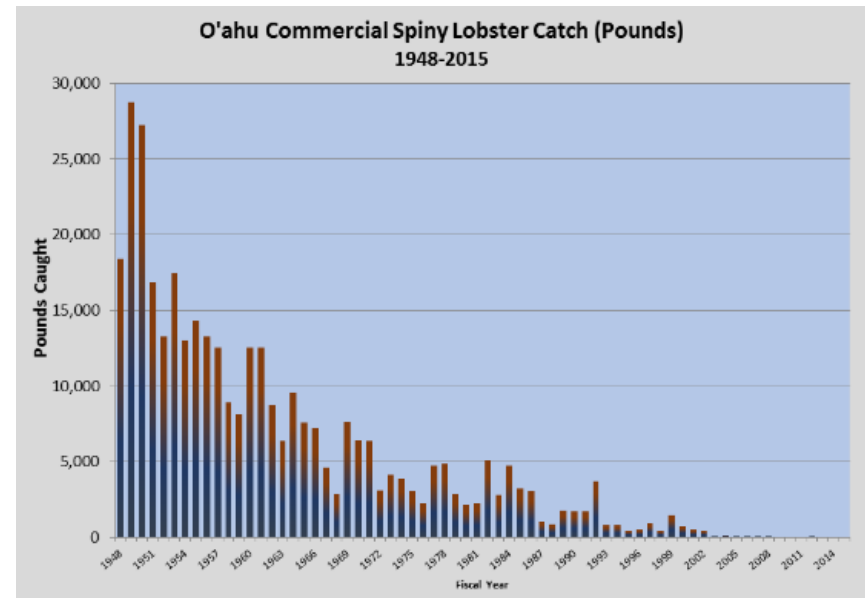
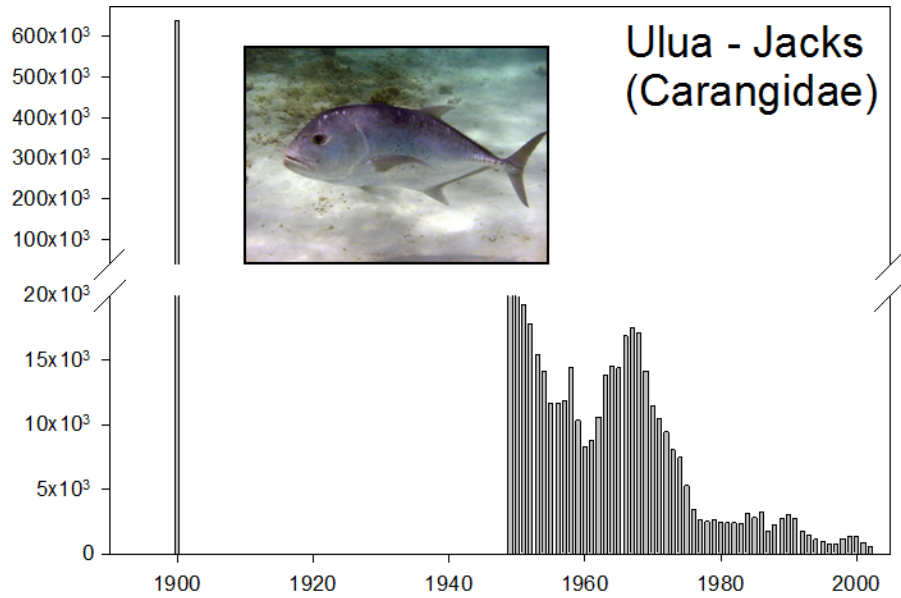




30x30 Effective Marine Management



30% of Hawai'i's
nearshore waters
effectively managed by
2030






Definition of “effective management” (principles and concepts)

- 1) Collaborative science and monitoring
- 1) Active management (state-wide, regional, place-based)
- 2) Better enforcement



Balancing sustainable use, fishing, recreation, restoration, and conservation measures



Five-Year Statewide Aquatic Resources Management Plan

- Coral Bleaching Recovery Plan – Under Development
- Statewide and/or Regional Rules to Address Threats to Ecosystems and Support Sustainable Fishing
- Network of Marine Managed Areas
- Collaborative Monitoring Plan
- Education and Outreach
- Enforcement



Legislative Support for 30x30 Marine Target

- Ocean Resource Management Plan Positions: Community Planner, Legal Fellow, Marine Invasives Specialist
- Marine Enforcement Units in Every County (P)





David Doublet